RALI TERRAS D'ABOBOREIRA

AMARANTE / BAIÃO / MARCO DE CANAVESES

Road Book 1

SEXTA-FEIRA
FRIDAY

2/3 maio 2025

SPONSOR OFICIAL

AMARANTE NATUREZA CRIATIVA · BAIÃO vida natural · MARCO MARCO DE CANAVESES · MCOUTINHO

PARTNERS

CSP · Gráfica do Norte · SILVOSO · Vila Cabanas · MEYLECORDOLLA · CASADIFF · SOLBENTA · FIA EUROPEAN RALLY TROPHY · FPAK · FPM · FMAC

GalloDesigners

ROAD BOOK PREPARATION STANDARD

- This Road Book has been prepared from FEB 2025 and corrected during MAR 2025.

- Organisers have paid special attention when preparing his Road Book in order to make its use and interpretation easy. For this reason, information considered as not useful or relevant has been omitted.

- The points of the itinerary affected by road works will be shown as ´´WORKS-OBRAS´´ in the drawing.

- Any important modifications which may occur after issuing the Road Book will be described in information bulletins. Organizers are not responsible for unexpected changes in the road signalling.

- Official road classitication (E.N,EM) is an important information and it is always shown under the columm ´´INFORMATION ´´.

- Only the crossroads considered useful for navigation as well as relevant information (road signs, road desigantion, town/village entrance, etc.) will be included. Following this standard, whenever you are driving on a road, you must continue on the same road until the Road Book indicates a change of road or direction.

- This Road Book has been carefully elaborated by the Organisers. However we would welcome any suggestions to improve it.

- Official road classification are:

E.N. - National Road
E.M. - Municipal Road
E.L. - Connection Road

.

CRITÉRIOS DE ELABORAÇÃO DO ROAD BOOK

- O presente Road Book foi elaborado entre FEV 2025 e corrigido em MAR 2025.

- Na elaboração deste Road Book, a Organização prestou especial atenção à fácil interpretação e manuseamento do mesmo, pelo que, todas as informações consideradas não relevantes ou inutéis foram omitidas.

- Neste Road Book, os locais afectados por trabalhos na estrada estão assinalados como ‘’WORKS-OBRAS’’.

- Quaisquer modificações consideradas importantes, ocorridas posteriomente à produção deste Road Book, serão comunicadas mediante a publicação de ‘’Boletins Informativos’’, numerados e datados sequencialmente.

- A nomenclatura oficial das estradas (E.N., E.M.) foi considerada um elemento de ajuda muito importante, pelo que se encontra referenciado na coluna ‘’ INFOMATION’’.

- Só os cruzamentos considerados vitais para a navegação , bem como outras informações de interesse (placas indicativas, número e quilómetros das estradas, placas de entrada em localidades, etc.) estão referenciados. De acordo com este critério, deve ser considerado que: quando se está a circular por uma via, deve-se continuar a circular nela até que nos seja indicada mudança de via ou de direcção

- Este Road Book foi cuidadosamente elaborado pelo Organizador. Contudo,agradecemos todas as sugestões que nos permite melhorá-lo.

- Classificação das estradas:

E.N. - Estrada Nacional
E.M. - Estrada Municipal
E.L. - Estrada de Ligação

TERRATRIP CALIBRATION - AFERIÇÃO

In the execution of this Road Book, the application Rallytripmeter was used.
To measure this application, the A4 Motorway from km 51 to km 46.

41º 13.370' N
08º 08.892' W

MILESTONE	RALLYTRIPMETER
51,00	0,00
50,00	1,00
49,00	2,00
48,00	3,00
47,00	4,00
46,00	5,00

. Na execução deste Road Book foi utilizado a Aplicação Rallytripmeter

. Para aferição foi utilizado a auto-estrada A4 do km 51,00 ao km 46,00

41º 13.370' N
08º 08.892' W

MARCO ESTRADA	RALLYTRIPMETER
51,00	0,00
50,00	1,00
49,00	2,00
48,00	3,00
47,00	4,00
46,00	5,00

RALI TERRAS D'ABOBOREIRA
AMARANTE / BAIÃO / MARCO DE CANAVESES
2/3 maio 2025

SYMBOLS - SÍMBOLOS

	Time Control Controlo Horário		Bin Caixote do Lixo
	Special Stage Start Partida de prova de Classificação		Follow this direction Direcção a seguir
	Special Stage Flying Finish Final de Prova de Classificação		Brigde Ponte
STOP	Special Stage Stop Stop de Prova de Classificação		Wall Muro
	Refuel Area Reabastecimento		Distance reference Local da tomada de distância
	Tyre Marking Marcação de Pneus		Change of surface Mudança de piso
	Service Park Parque de Assistência		Attention change direction Atenção mudança direcção
V M E R	Medical Intercention Car Veículo de Intervenção Rápida	Amarante	Town / Village entrance Entrada de povoação
SBV	Ambulance Ambulância	CASADELA	Way to follow Direcção a seguir
VSAT	Light Extraction Vehicle Veículo Ligeiro de Desencarceramento	CASADELA	Way not to follow Direcção a não seguir
VCI	Fire Fighting Vehicle Veículo de Combate a Incêndios	! !! !!!	Attention / Danger Atenção / Perigo
TOW	Recovery Vehicle Pronto Socorro	R1	Radio Post Posto de Rádio
VCOT	Tactical Operational Comand Vehicle Veículo de Comando Táctico operativo		Builiding Casa Church Igreja
SE01	Emergency Exit Saída de Emergência	FFO	Fire Fighting Operator Bombeiro com Extintor

RALITERRAS D'ABOBOREIRA
AMARANTE / BAIÃO / MARCO DE CANAVESES
2/3 maio 2025

PAGE STANDARD

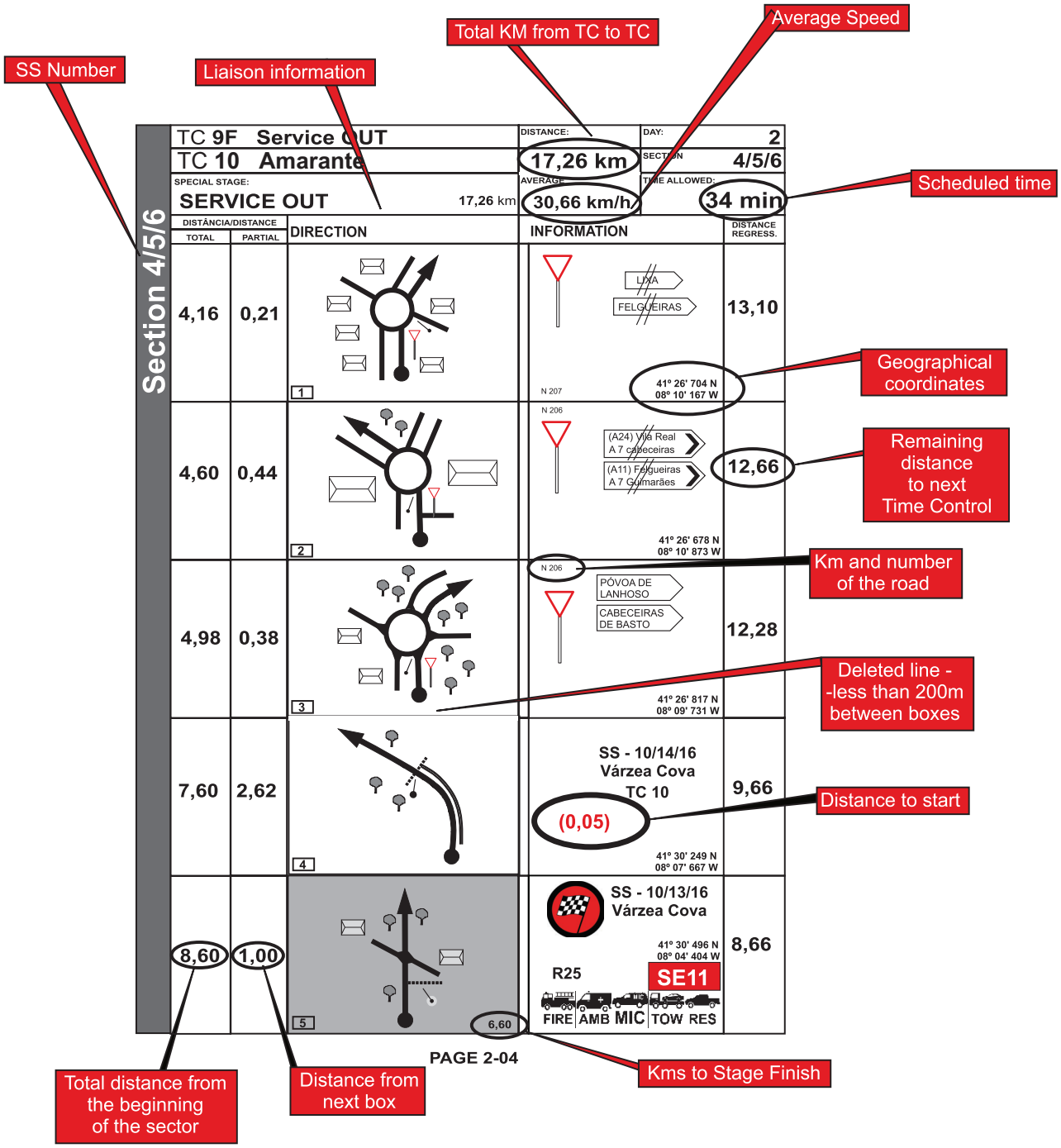

PÁGINA TIPO

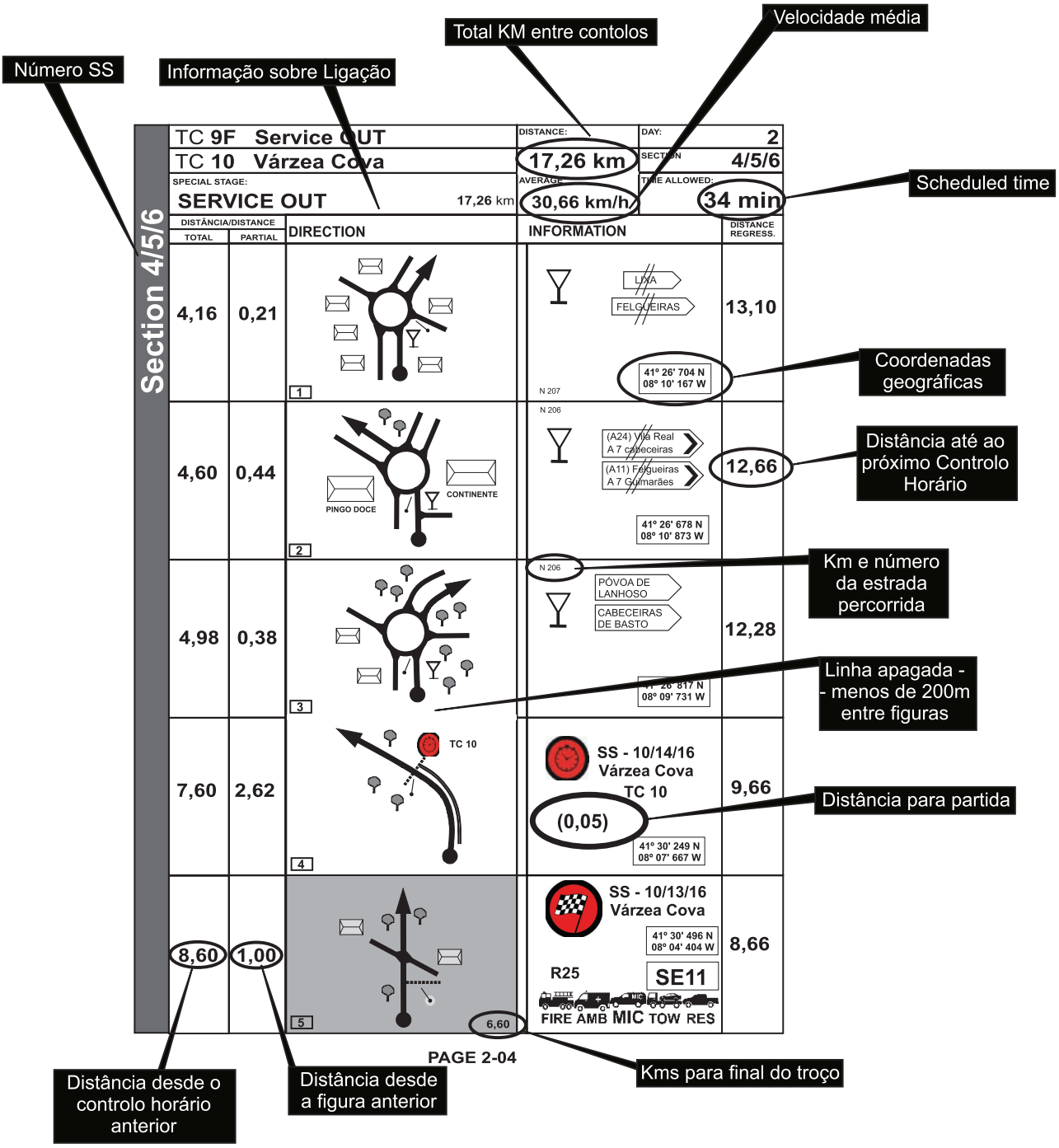
Número SS
Informação sobre Ligação
Total KM entre contolos
Velocidade média
Scheduled time
Coordenadas geográficas
Distância até ao próximo Controlo Horário
Km e número da estrada percorrida
Linha apagada - - menos de 200m entre figuras
Distância para partida
Kms para final do troço
Distância desde o controlo horário anterior
Distância desde a figura anterior
Section 4/5/6
TC 9F Service OUT
TC 10 Várzea Cova
SPECIAL STAGE:
SERVICE OUT
17,26 km
DISTANCE:
17,26 km
AVERAGE:
30,66 km/h
DAY: 2
SECTION 4/5/6
TIME ALLOWED:
34 min
DISTÂNCIA/DISTANCE
TOTAL
PARTIAL
DIRECTION
INFORMATION
DISTANCE REGRESS.
4,16 0,21 13,10
LIXA
FELGUEIRAS
41º 26' 704 N
08º 10' 167 W
N 207
4,60 0,44 12,66
N 206
(A24) Vila Real
A 7 cabeceiras
(A11) Felgueiras
A 7 Guimarães
PINGO DOCE
CONTINENTE
41º 26' 678 N
08º 10' 873 W
4,98 0,38 12,28
N 206
PÓVOA DE LANHOSO
CABECEIRAS DE BASTO
08º 09' 731 W
7,60 2,62 9,66
TC 10
SS - 10/14/16
Várzea Cova
TC 10
(0,05)
41º 30' 249 N
08º 07' 667 W
8,60 1,00 8,66
SS - 10/13/16
Várzea Cova
41º 30' 496 N
08º 04' 404 W
R25
SE11
FIRE AMB MIC TOW RES
6,60
PAGE 2-04

RALI TERRAS D'ABOBOREIRA
AMARANTE / BAIÃO / MARCO DE CANAVESES
2/3 maio 2025

SHAKEDOWN - FRIDAY 2 MAY 2025

TC	LOCATION	SS Km	Liaison Km	Total Km	Target Time	First car due
Teams classified in the first 15 positions of the absolute classification of the Portuguese Rally Championship, priority drivers from other ASN and FIA.	***Vila Boa de Quires***	***3,47***			**08:30 - 9:30**	
	Rua do Pinheiral		7,72	11,19		
All competitors entered for the shakedown	***Vila Boa de Quires***	***3,47***			**9:35 - 12:00**	

SHAKEDOWN

Sunrise: 6:35 Sunset: 20:24

1st LEG - FRIDAY 2 MAY 2025

Entrance Vehicles in Start Area - from **13:30 to 14:30**
Amarante, Parque Ribeirinho 41° 16.016'N 8° 4.855'W

TC	LOCATION	SS Km	Liaison Km	Total Km	Target Time	First car due
0	AMARANTE - Start					15:30
1	Fridão		11,85	11,85	00:27	15:57
SS1	***Amarante***	***7,72***				**16:00**
2	Folhada		37,52	45,24	01:12	17:12
SS2	***Marco***	***6,88***				**17:15**
2A	Estádio Municipal - Remote Service IN		36,5	43,38	01:15	18:30
	REMOTE SERVICE (Marco de Canaveses)				**00:15**	
2B	Estádio Municipal - Remote Service OUT					18:45
2C	Rua Edgar Cardoso - Regroup IN		1,26	1,26	00:05	18:50
2D	Rua Edgar Cardoso - Regroup OUT					20:45
3	Av. Manuel Pereira Soares		7,42	7,42	00:12	20:57
SS3	***Marco Rios de Emoção***	***2,13***				**21:00**
3A	Metalocardoso - Service IN		27,15	29,28	00:50	21:50
	SERVICE A (Metalocardoso)				**00:45**	
3B	Metalocardoso - Service OUT					22:35
3C	METALOCARDOSO - Park Fermé Early check-in allowed		0,64	0,64	00:05	22:40
	DAY 1: TOTALS	**16,73**	**121,08**	**137,81**		

SECTION 1

SECTION 2

Sunrise: 6:35 Sunset: 20:24

RALI TERRAS D'ABOBOREIRA
AMARANTE / BAIÃO / MARCO DE CANAVESES
2/3 maio 2025

2nd LEG - SATURDAY 3 MAY 2025

TC	LOCATION	SS Km	Liaison Km	Total Km	Target Time	First car due	
3D	METALOCARDOSO - Start Metalocardoso - Service IN					8:00	SECTION 3
	SERVICE B (Metalocardoso)				**00:15**		
3E	Metalocardoso - Service OUT					8:15	
RA 1	**Refuel Metalocardoso** **Distance to next refuel**	(33,67)	(76,27)	(109,94)			
4	Folhada		28,41	28,41	00:52	9:07	
SS4	***Marco 2***	***6,88***				**9:10**	
5	EM 579		11,46	18,34	00:32	9:42	
SS5	***Baião***	***12,72***				**9:45**	
6	Mafomedes		10,35	23,07	00:42	10:27	
SS6	***Marão***	***14,07***				**10:30**	
6A	Metalocardoso - Regroup & Technical Zone IN		26,05	40,12	01:00	11:30	
6B	Metalocardoso - Regroup OUT Metalocardoso - Service IN					12:20	SECTION 4
	SERVICE C (Metalocardoso)				**00:30**		
6C	Metalocardoso - Service OUT					12:50	
RA 2	**Refuel Metalocardoso** **Distance to next refuel**	(42,92)	(78,20)	(121,12)			
7	Fridão		19,52	19,52	00:42	13:32	
SS7	***Amarante 2***	***7,72***				**13:35**	
8	Carvalho de Rei		21,88	29,60	00:47	14:22	
SS8	***Aboboreira***	***21,13***				**14:25**	
9	Mafomedes		10,75	31,88	00:52	15:17	
SS9	***Marão 2***	***14,07***				**15:20**	
9A	Metalocardoso - Regroup & Technical Zone IN		26,05	40,12	01:00	16:20	
9B	Metalocardoso - Regroup OUT Metalocardoso - Service IN					17:10	SECTION 5
	SERVICE D (Metalocardoso)				**00:30**		
9C	Metalocardoso - Service OUT					17:40	
RA 3	**Refuel Metalocardoso** **Distance to next refuel**	(21,13)	(32,12)	(53,25)			
10	Carvalho de Rei		18,09	18,09	00:32	18:12	
SS10	***Aboboreira 2***	***21,13***				**18:15**	
10A	AMARANTE - Avenida General Silveira Early check-in allowed		14,03	35,16	01:00	19:15	
	DAY 2: TOTALS	**97,72**	**186,59**	**284,31**			

Sunrise: 6:35 Sunset: 20:24

RALLY TOTALS

		SS	LIASION	TOTAL	% SS
Friday 2 May	Section 1 e 2	16,73	121,08	137,81	12,14%
Saturday 3 May	Section 3, 4 e 5	97,72	186,59	284,31	34,37%
TOTALS		**114,45**	**307,67**	**422,12**	**27,11%**

ACCIDENT & SAFETY PROCEDURE

All competitors must be conversant with FIA WRC Article 53.3 - Competitor Safety.

INCIDENT ON A SPECIAL STAGE

In the case of an accident where urgent medical attention is required, the following applies:

- The **SOS** switch on the emergency console (Tracking System) must be activated as soon as possible (if applicable).

- When possible the red '**SOS**' sign should immediately be displayed to the following cars and to any helicopter attempting to assist.

- As soon as possible, the red reflective triangle must be placed in a conspicuous position on the same side of the road as the car at least 50 metres before the car's position, in order to warn following drivers, even if the car is off the road.

Any crew which has the red '**SOS**' sign displayed to them, or which sees a car which has suffered an accident, and th OK sign is not shown, shall immediately and without exception stop is not to render assistance. All following cars shall also stop. The second car at the scene shall proceed to inform the next radio point. Subsequent cars shall leave a clear route for emergency vehicles. All crews stopped by this procedure will be allocated a time acording to Art. 52.

In the case of an accident where immediate medical intervention is not required or of a car stopping for any other reason on or beside special stage, whether temporarily or permanently, the following applies:
- The OK switch on the emergency console must be activated within one minute (if applicable).
- The green '**OK**' sign must immediately be displayed to the following cars and to any helicopter attempting to assist. If the crew leaves the vehicle, the '**OK**' sign must be displayed so that it is clearly so that it is clearly visible to all following crews.
- The red triangle must be placed in a conspicuous position on the same side oh the road as the car by a member of the crew at least 50 metres before the car's position, in order to warn following drivers, even if the car is on off the road.

Shoul the emergency console diisplay show the SOS, the OK or Hazard signal, then this signal is the equivalent to the display of the SOS/OK board or the red reflective triangle.

Should it not be possible, for whatever reason, to display the OK/SOS board in any of the above situations, this may be replaced by an evident and clearly understandable sign language show by the crew outside of the car:
- an arm and thumb up to indicate 'OK'
- crossed arms above the head to indicate 'SOS'

OK **SOS**

ACCIDENT & SAFETY PROCEDURE

- Any crew wich is able but fails to comply with the above rules will be reported by the cleark of the Course to the Stewards.

The road book shall contain a page giving the accident procedure.

Any crew retiring from a rally must report such final retirement to the organisers as soon as possible, save in a case of force majure. Any crew failing to comply will be subject to a penalty at the Stewards discretion.

INCIDENT ON A SPECIAL STAGE INVOLVING A PERSON WHO IS NOT CREW MEMBER

If a crew is involved in an accident in which a person who is not a crew menmber sustains physical injury, thr car must stop immediately, and procedure as laid down in Art. 53.3.1 must be followed.

USE OF RED FLAGS

Electronic Red Flags (if applicable)
Electronic red flags will be used in all competing cars. When activated from rally control, the screen of the Emergency Console will turn red and show the message ‘RED FLAG’.
Crews must immediately confirm the electronic Red Flag by pressing the button ‘ACKNOWLEDGE’ and proceed as specified in Art. 53.5.3

PROCEDIMENTOS DE SEGURANÇA EM CASO DE ACIDENTE

Todas as equipas devem estar familiarizadas com Artigo 53.3 do regulamento FIA WRC - Competitor Safety.

ACIDENTE NUMA PROVA DE CLASSIFICAÇÃO

3.2.3 – Numa PEC em que sejam necessários cuidados médicos urgentes, aplica-se o seguinte:

a) Os 2 botões de SOS na consola do Sistema de Tracking devem ser ativados o mais rápido possível (caso qualquer membro da tripulação o consiga fazer);

b) Sempre que possível o sinal vermelho ***SOS*** **(✚)** deve imediatamente ser exibido aos concorrentes seguintes;

c) O mais rápido possível, o triângulo refletor vermelho deve ser colocado numa posição visível, a pelo menos 50 metros, no mesmo lado da estrada antes da posição do carro, para avisar os condutores que se seguem, mesmo que o carro esteja fora da estrada.

3.2.4 – Em caso de avaria ou acidente numa PEC em que não sejam necessários cuidados médicos urgentes, mas a estrada se encontre obstruída, aplica-se o seguinte:

a) O botão vermelho de ***SOS*** **(✚)** na consola do Sistema de Tracking deve ser pulsado no prazo de 60 segundos (para que a Direção de Prova possa ser informada);

b) Sempre que possível o sinal vermelho ***SOS*** **(✚)** deve imediatamente ser exibido aos concorrentes seguintes;

c) O mais rápido possível, o triângulo refletor vermelho deve ser colocado numa posição visível, a pelo menos 50 metros, no mesmo lado da estrada antes da posição do carro, para avisar os condutores que se seguem, mesmo que o carro esteja fora da estrada.

3.2.5 – Em caso de avaria ou acidente numa PEC em que não sejam necessários cuidados médicos urgentes e a estrada se encontre desobstruída, aplica-se o seguinte:

a) O botão verde ***OK*** na consola do Sistema de Tracking deve ser ativado no prazo de 60 segundos (para que a Direção de Prova possa ser informada);

b) o sinal ***OK*** terá de ser claramente mostrado às 3 viaturas de prova seguintes e a todos os helicópteros que tenham necessidade de intervir.

c) O mais rápido possível, o triângulo refletor vermelho deve ser colocado numa posição visível, a pelo menos 50 metros, no mesmo lado da estrada antes da posição do carro, para avisar os condutores que se seguem, mesmo que o carro esteja fora da estrada.

3.2.6 - Utilização de bandeiras vermelhas eletrónicas nos ralis - quando em caso de acidente com necessidade de intervenção dos meios de emergência médica ou bloqueio de estrada, o Diretor de Prova tenha de interromper a mesma, é obrigatório adotar o seguinte procedimento:

a) Todos os carros concorrentes serão equipados com bandeiras vermelhas eletrônicas no sistema STELLA e / ou SPICA. Quando a bandeira vermelha eletrónica é ativada a partir da direção de prova, o ecrã da consola de emergência STELLA / SPICA ficará vermelho e exibirá mensagem "RF - RED FLAG". As equipas devem confirmar imediatamente que tomaram conhecimento pressionando o botão OK verde "Reconhecer".

b) todo o condutor a quem for mostrada uma bandeira vermelha, tem de reduzir a velocidade de imediato até ao final da PEC Nesse caso, o Diretor de Prova tem de determinar um tempo específico na PEC para a equipa, aplicando os princípios do Art. 20.6.2 e 20.6.3;

c) se um condutor não reduzir a velocidade como se exige, o CCD pode impor uma penalização que poderá ir até à desqualificação;

Se pelo contrário, forem necessários cuidados médicos, terá de ser imediatamente mostrado o sinal ***SOS*** **(✚),** às viaturas seguintes e aos helicópteros, caso estes existam.

PROCEDIMENTOS DE SEGURANÇA EM CASO DE ACIDENTE

3.2.7 - Procedimento das viaturas de prova após a amostragem do sinal ***SOS*** **(✚),** - Qualquer equipa a quem tenha sido mostrado o sinal ***SOS*** **(✚),** ou que veja um carro que tenha sofrido um acidente grave, em que ambos os membros da equipa sejam vistos dentro da viatura, sem exibirem o sinal ***SOS*** **(✚),** tem de parar de imediato para lhes prestarassistência e acionar o seu botão SOS na consola do sistema de tracking para avisar a Direção de Prova do sucedido, assim como as viaturas que se lhe seguirem. Exceto a segunda que terá de prosseguir pelo percurso da prova, para informar da situação no ponto rádio mais próximo.
As viaturas que se lhe seguirem, terão de desimpedir a estrada, para o acesso das viaturas de emergência.
O caderno de itinerário tem de conter uma página com as instruções em caso de acidente.

3.2.8 – Qualquer condutor/tripulante que esteja apto, mas não cumpra as regras dos artigos acima (3.2.2 a 3.2.7), será reportado pelo Diretor de Prova ao CCD que poderá impor uma sanção que poderá ir até à desqualificação.

USEFUL TELEPHONES - TELEFONES ÚTEIS

Director de Prova Clerck of the Course	+351 912 343 777
Secretariado do Rali Rally Secretariat	+351 916 345 329
Gabinete de Imprensa Press Room	+351 917 227 894

SOS - Número Nacional de Socorro SOS - National Relief Number	112
Bombeiros Voluntários de Amarante Firefighters Volunteers of Amarante	+351 255 422 718
Bombeiros Voluntários de Baião Firefighters Volunteers of Baião	+351 255 541 231
Bombeiros Voluntários de Marco de Canaveses Firefighters Volunteers of Marco de Canaveses	+351 255 534 115
Bombeiros Voluntários de Santa Marinha do Zêzere Firefighters Volunteers of Santa Marinha do Zêzere	+351 254 882 544

Hospital Padre Américo - Penafiel	+351 255 713 000
Hospital Geral São João - Porto	+351 225 512 100

Destacamento Territorial Amarante	+351 255 410 263
Posto GNR Amarante	+351 255 410 260
Posto GNR Baião	+351 255 540 000
Posto GNR Marco de Canaveses	+351 255 531 277

Nº emergência / emergency Number
+351 916 348 503

RALI TERRAS D'ABOBOREIRA
AMARANTE / BAIÃO / MARCO DE CANAVESES
2/3 maio 2025

ENQUIRY SHEET - CONSULTA

Note / Nota :

This form may be handed to the Competitor's Ralations Office or to the Clerk of the Course or his Deputy at Rally Headquarter

Esta folha poderá ser entregue ao Relações com os Concorrentes, ao Director de Prova ou ao Adjunto da direcção da prova, no Secretariado do Rally:

Day / *Dia.* …….. Car Nº. / *Viatura Nº.* ……..……

This Enquiry relates to / *Este Inquérito relaciona-se com :* ……

SS / Prova Classificação *Nº.* …..… Liaison to TC / *Troço Ligação Nº*……

Nature of the Enquiry / Natureza da Consulta:

_____

_____

_____

Name of the Person lodging the Enquiry / Nome do Requerente:

……..……..……..……

Title / *Cargo :* …… Signature / *Assinatura :* ……..

Date / *Data :* …….. Time / *Hora :* ……..

ACTION / ACÇÃO

……..……..……..……

……..……..……..……..……..……..……..

Name of Oficial / Nome do Oficial :.....

Title / *Cargo :*…..……..…… Signature / *Assinatura :* ……..

Date / *Data :* …….. Time / *Hora :* ……

RALI TERRAS D'ABOBOREIRA
AMARANTE / BAIÃO / MARCO DE CANAVESES
2/3 maio 2025

ENQUIRY SHEET - CONSULTA

Note / Nota :

This form may be handed to the Competitor's Ralations Office or to the Clerk of the Course or his Deputy at Rally Headquarter

Esta folha poderá ser entregue ao Relações com os Concorrentes, ao Director de Prova ou ao Adjunto da direcção da prova, no Secretariado do Rally:

Day / *Dia.* …….. Car Nº. / *Viatura Nº.* ……..……

This Enquiry relates to / *Este Inquérito relaciona-se com :* ……

SS / Prova Classificação *Nº.* …..… Liaison to TC / *Troço Ligação Nº*……

Nature of the Enquiry / Natureza da Consulta:

_____

_____

_____

Name of the Person lodging the Enquiry / Nome do Requerente:

……..……..……..……

Title / *Cargo :* …… Signature / *Assinatura :* ……..

Date / *Data :* …….. Time / *Hora :* ……..

ACTION / ACÇÃO

……..……..……..……

……..……..……..……..……..……..……..

Name of Oficial / Nome do Oficial :.....

Title / *Cargo :*…..……..…… Signature / *Assinatura :* ……..

Date / *Data :* …….. Time / *Hora :* ……

RALI TERRAS D'ABOBOREIRA®

AMARANTE / BAIÃO / MARCO DE CANAVESES

SHAKEDOWN

2/3 maio 2025

SPONSOR OFICIAL

AMARANTE NATUREZA CRIATIVA · BAIÃO vida natural · marco MARCO DE CANAVESES · MCOUTINHO

PARTNERS

CSP · Gráfica do Norte · SILVOSO · Zé da Calçada · NETALCARDOSO,S.A. · CASADIFF · SOLIMENTA · FIA EUROPEAN RALLY TROPHY · FPAK

GalloDesigners × MARGINS STUDIO

RALI TERRAS D'ABOBOREIRA®

2/3 maio 2025

AMARANTE / BAIÃO / MARCO DE CANAVESES

DE **AEROPORTO DO PORTO** PARA **AMARANTE**
FROM **OPORTO AIRPORT** TO **AMARANTE**

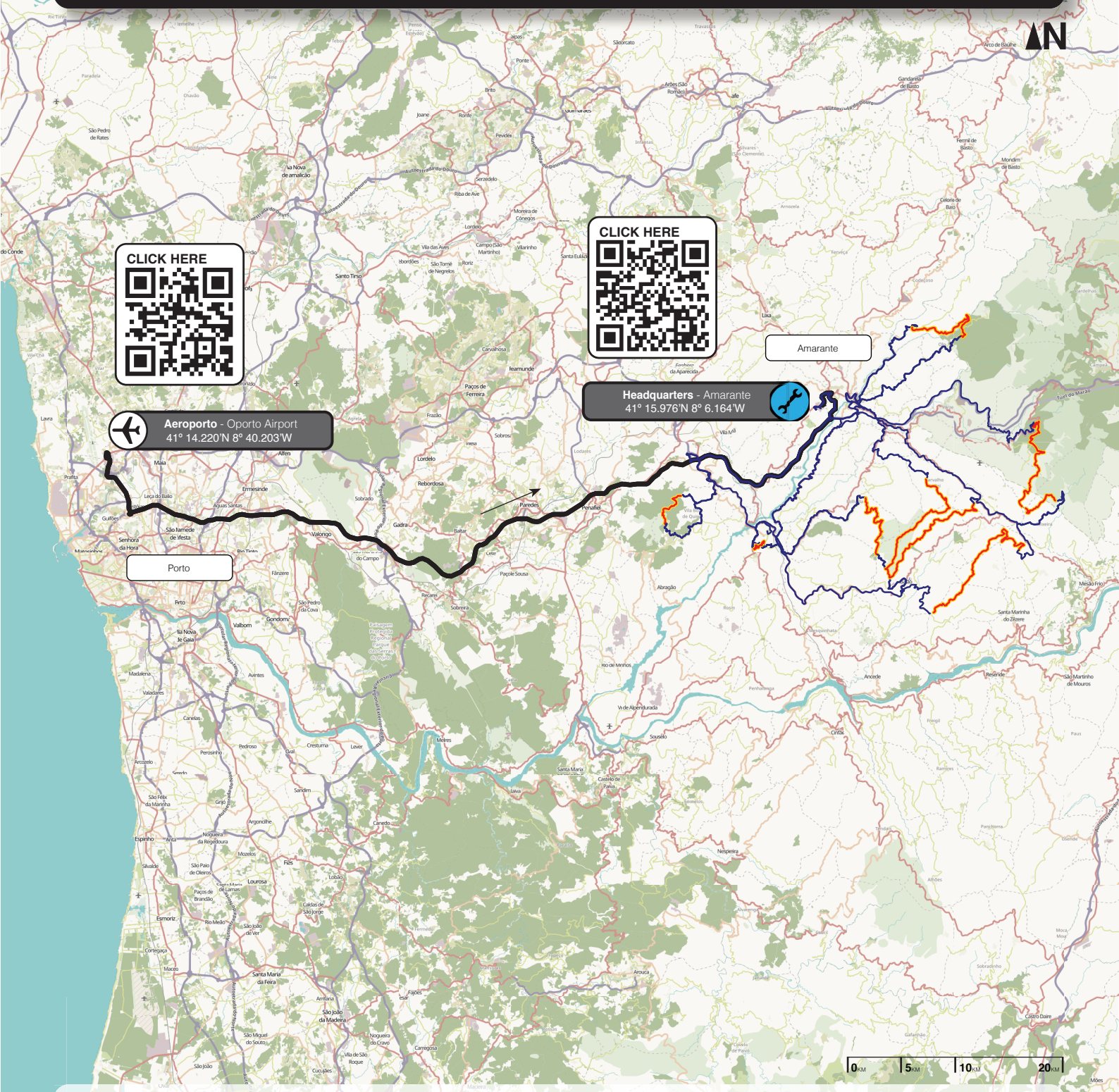

SPONSOR OFICIAL

AMARANTE NATUREZA CRIATIVA

BAIÃO vida natural

MARCO MARCO DE CANAVESES

MCOUTINHO

CLUBE AUTOMÓVEL DE AMARANTE

PARTNERS

CSP public affairs · Gráfica do Norte · Quinta do Silvoso · Zeda Colcada restaurante · METALOCARDOSO,S.A. · CASADIFF · SOLIMENTA · FIA EUROPEAN RALLY TROPHY · FPAK

RALI TERRAS D'ABOBOREIRA®

2/3 maio 2025

AMARANTE / BAIÃO / MARCO DE CANAVESES

MAPA GERAL 02 e 03 **Maio**
GENERAL MAP 02 and 03 **MAY**

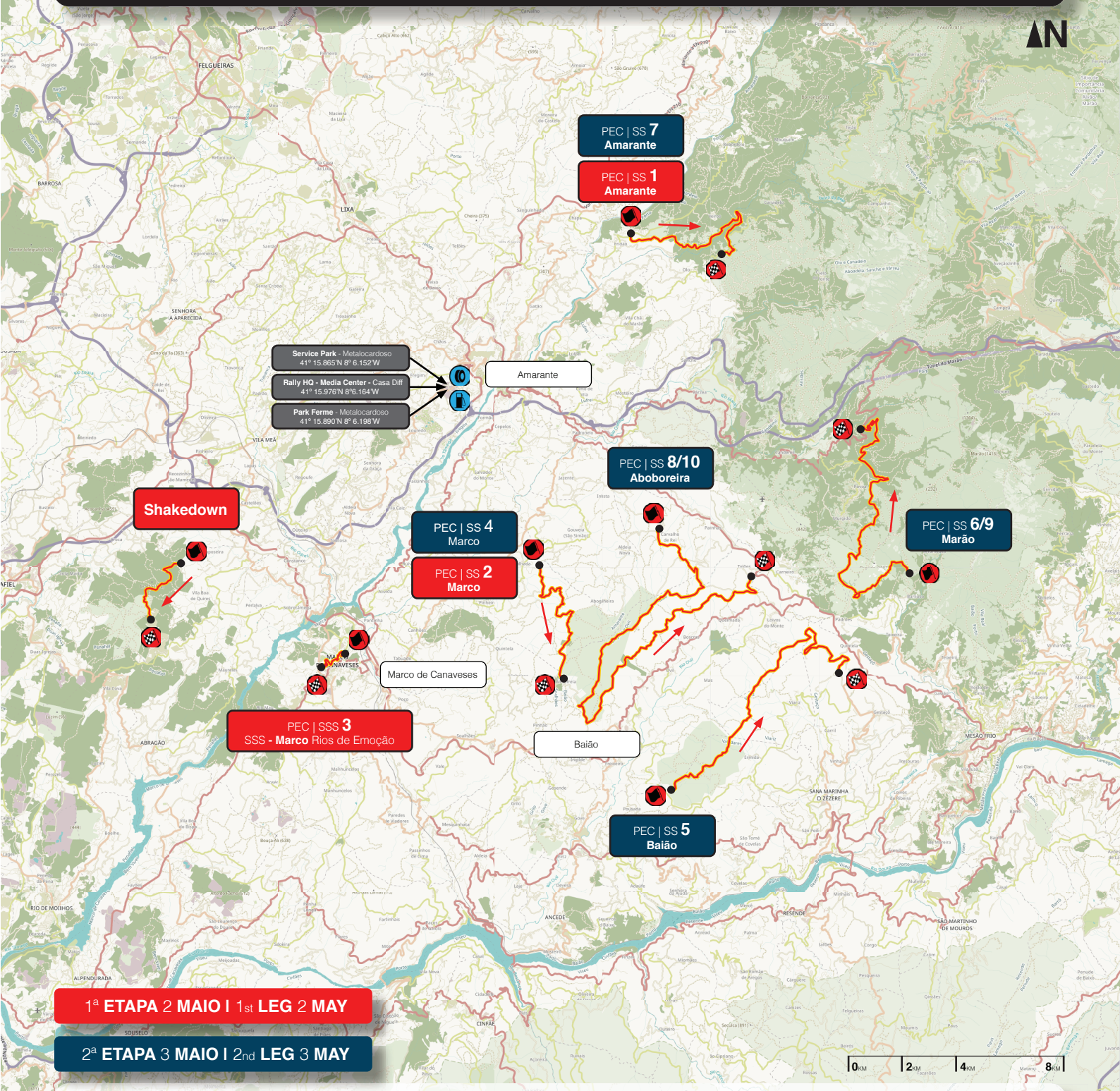

1ª ETAPA 2 MAIO I 1st LEG 2 MAY

2ª ETAPA 3 MAIO I 2nd LEG 3 MAY

SPONSOR OFICIAL

AMARANTE NATUREZA CRIATIVA

BAIÃO vida natural

MARCO MARCO DE CANAVESES

MCOUTINHO

CLUBE AUTOMÓVEL DE AMARANTE

PARTNERS

CSP public state

Gráfica do Norte

Quinta do Silvoso

Leda Colcada restaurante

METALCARDOSO, S.A.

CASADIFF

SOLIMENTA

FIA EUROPEAN RALLY TROPHY

FPAK

TC/CH Service Park/Parque Assistência	DISTANCE/DISTÂNCIA:	DAY/DIA: 1
TC/CH Shakedown	24,43 km	SECTION/SECÇÃO:
SPECIAL STAGE /PROVA ESPECIAL:	AVERAGE/MÉDIA:	TIME ALLOWED/T.PERMITIDO:

Shakedown

DISTÂNCE/DISTÂNCIA TOTAL	DISTÂNCE/DISTÂNCIA PARTIAL	DIRECTION/DIRECÇÃO	INFORMATION / INFORMAÇÃO	DISTANC. REGRESS.
0,00		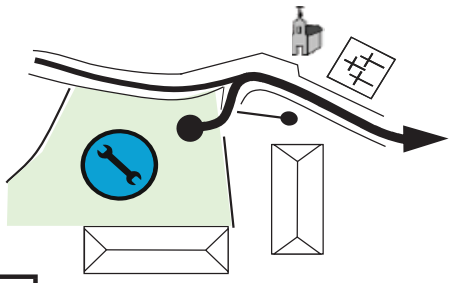 1	Rua das Vinhas 41º 15. 894' N 08º 06. 166' W	24,43
0,20	0,20	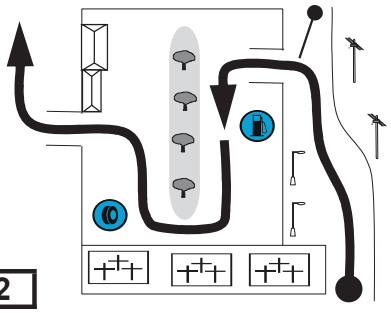 2	Rua das Vinhas 41º 15. 933' N 08º 06. 446' W	24,23
0,32	0,12	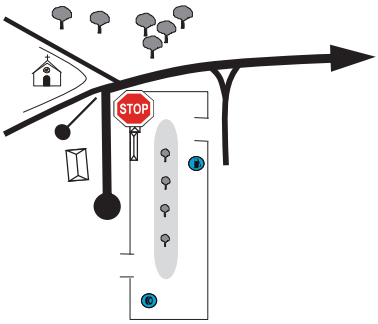 3	Rua da Igreja 41º 15. 943' N 08º 06. 483' W	24,11
0,67	0,35	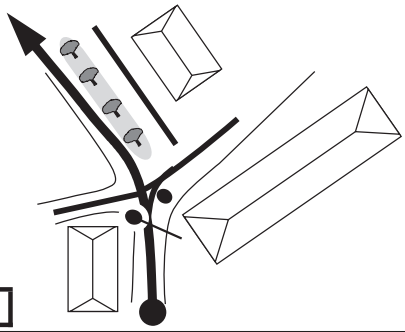 4	Rua da Igreja 41º 15. 944' N 08º 06. 245' W	23,76
0,97	0,30	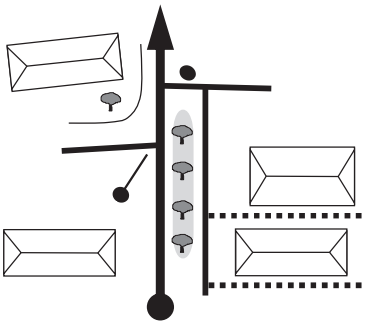 5	Rua da Igreja 41º 16. 048' N 08º 06. 087' W	23,46
	0,46			

TURN QUICKLY!

Shakedown

TC/CH	Service Park/Parque Assistência	DISTANCE/DISTÂNCIA:	DAY/DIA: 1
TC/CH	Shakedown	24,43 km	SECTION/SECÇÃO:
SPECIAL STAGE /PROVA ESPECIAL:		AVERAGE/MÉDIA:	TIME ALLOWED/T.PERMITIDO:

DISTÂNCE/DISTÂNCIA TOTAL	DISTÂNCE/DISTÂNCIA PARTIAL	DIRECTION/DIRECÇÃO	INFORMATION / INFORMAÇÃO	DISTANC. REGRESS.
1,43	0,46	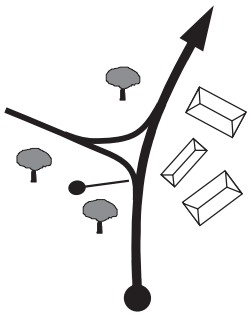 6	N 312 41º 16. 266' N 08º 06. 141' W	23,00
1,72	0,29	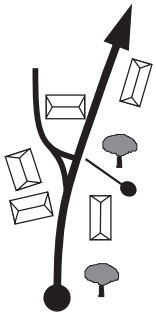 7	N 312 41º 16. 384' N 08º 06. 078' W	22,71
1,93	0,21	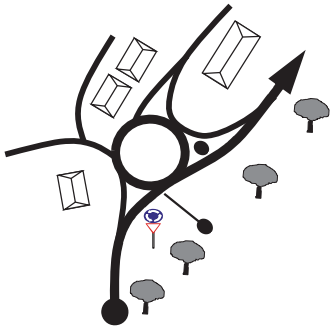 8	Acess/Acesso N 210 41º 16. 425' N 08º 05. 940' W	22,50
2,20	0,27	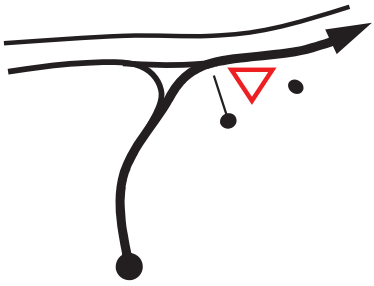 9	Acess/Acesso N 210 41º 16. 354' N 08º 05. 800' W	22,23
2,98	0,78	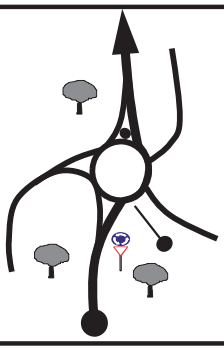 10	N 210 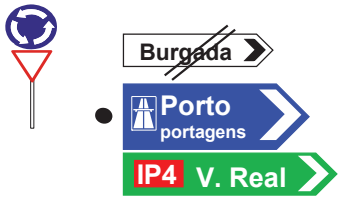 41º 16. 073' N 08º 05. 738' W	21,45
	0,78			

TC/CH	Service Park/Parque Assistência	DISTANCE/DISTÂNCIA:	DAY/DIA: 1
TC/CH	Shakedown	24,43 km	SECTION/SECÇÃO:
SPECIAL STAGE /PROVA ESPECIAL:		AVERAGE/MÉDIA:	TIME ALLOWED/T.PERMITIDO:

Shakedown

DISTÂNCE/DISTÂNCIA TOTAL	DISTÂNCE/DISTÂNCIA PARTIAL	DIRECTION/DIRECÇÃO	INFORMATION / INFORMAÇÃO	DISTANC. REGRESS.
3,76	0,78	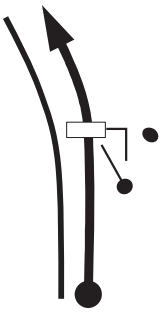 11	N 210 41º 15. 731' N 08º 05. 738' W	20,67
3,90	0,14	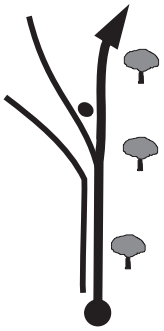 12	Acess/Acesso A4 41º 15. 681' N 08º 05. 767' W	20,53
9,67	5,77	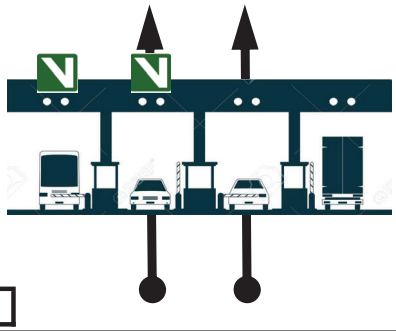 13	A 4 Retire o Título Pick up your Ticket 41º 13. 485' N 08º 08. 391' W	14,76
16,13	6,46	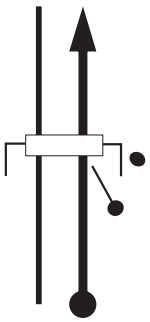 14	A 4 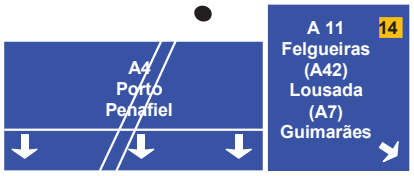 41º 14. 069' N 08º 12. 089' W	8,30
16,23	0,10	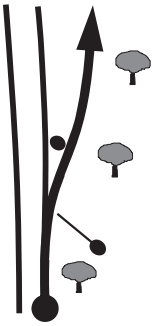 15	Acess/Acesso A11 41º 14. 071' N 08º 12. 133' W	8,20

0,27

TURN QUICKLY!

Shakedown

TC/CH Service Park/Parque Assistência	DISTANCE/DISTÂNCIA:	DAY/DIA: 1
TC/CH Shakedown	24,43 km	SECTION/SECÇÃO:
SPECIAL STAGE /PROVA ESPECIAL:	AVERAGE/MÉDIA:	TIME ALLOWED/T.PERMITIDO:

DISTÂNCE/DISTÂNCIA TOTAL	DISTÂNCE/DISTÂNCIA PARTIAL	DIRECTION/DIRECÇÃO	INFORMATION / INFORMAÇÃO	DISTANC. REGRESS.
16,50	0,27	16	A 11 41º 14. 079' N 08º 12. 349' W	7,93
16,75	0,25	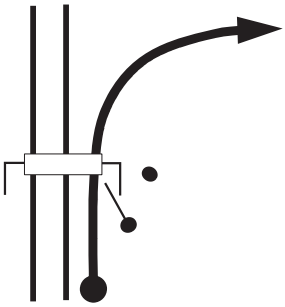 17	 41º 14. 202' N 08º 12. 407' W	7,68
17,13	0,38	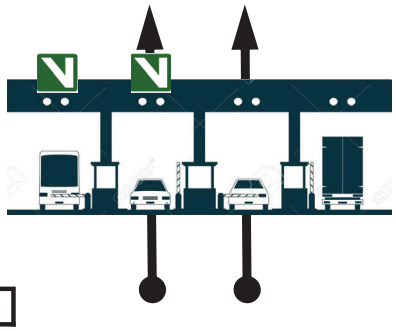 18	 1,60€ 41º 14. 224' N 08º 12. 181' W	7,30
17,26	0,13	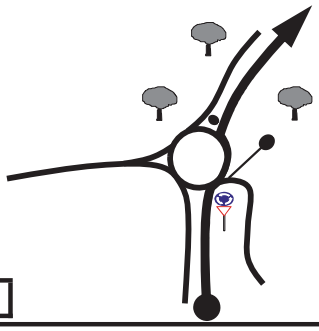 19	N 211 41º 14. 200' N 08º 12. 092' W	7,17
19,15	1,89	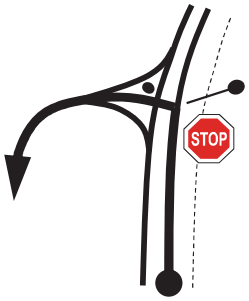 20	N 211 41º 13. 523' N 08º 11. 462' W	5,28

0,21

TURN QUICKLY!

TC/CH Service Park/Parque Assistência	DISTANCE/DISTÂNCIA:	DAY/DIA: 1
TC/CH Shakedown	24,43 km	SECTION/SECÇÃO:
SPECIAL STAGE /PROVA ESPECIAL:	AVERAGE/MÉDIA:	TIME ALLOWED/T.PERMITIDO:

Shakedown

DISTÂNCE/DISTÂNCIA TOTAL	DISTÂNCE/DISTÂNCIA PARTIAL	DIRECTION/DIRECÇÃO	INFORMATION / INFORMAÇÃO	DISTANC. REGRESS.
19,36	0,21	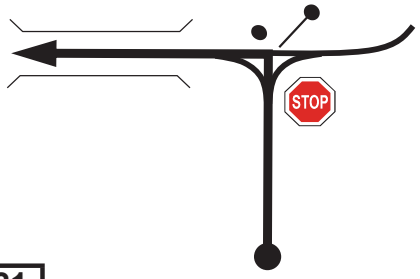 21	N 211-1 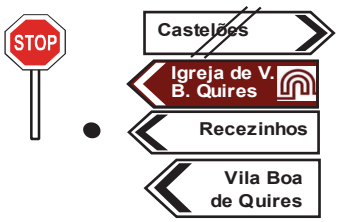 41º 13. 371' N 08º 11. 576' W	5,07
19,93	0,57	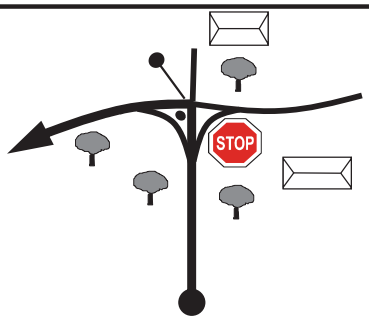 22	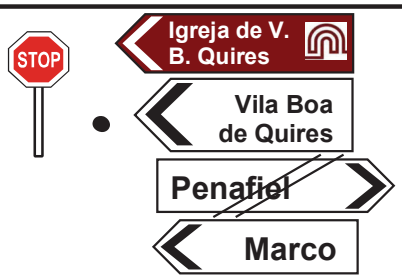 41º 13. 371' N 08º 11. 576' W	4,50
21,45	1,52	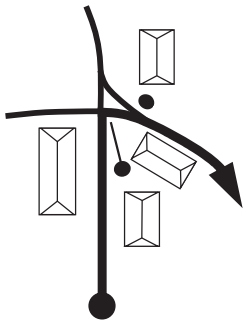 23	Rua da Agrela 41º 12. 841' N 08º 11. 134' W	3,02
23,07	1,62	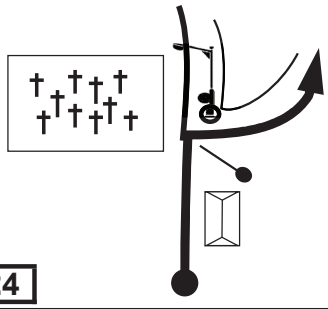 24	Rua da Cruzinha 41º 12. 509' N 08º 12. 065' W	1,36
23,32	0,25	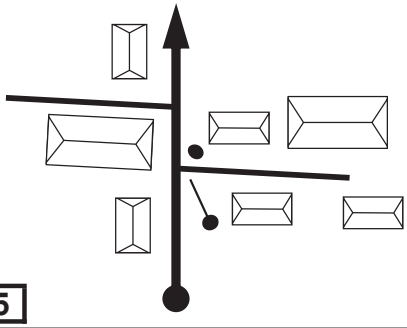 25	Rua da Cruzinha 41º 12. 594' N 08º 12. 180' W	1,11
	0,53			

Shakedown

TC/CH	Service Park/Parque Assistência	DISTANCE/DISTÂNCIA:	DAY/DIA: 1
TC/CH	Shakedown	24,43 km	SECTION/SECÇÃO:
SPECIAL STAGE /PROVA ESPECIAL:		AVERAGE/MÉDIA:	TIME ALLOWED/T.PERMITIDO:

DISTÂNCE/DISTÂNCIA TOTAL	DISTÂNCE/DISTÂNCIA PARTIAL	DIRECTION/DIRECÇÃO	INFORMATION / INFORMAÇÃO	DISTANC. REGRESS.
23,85	0,53	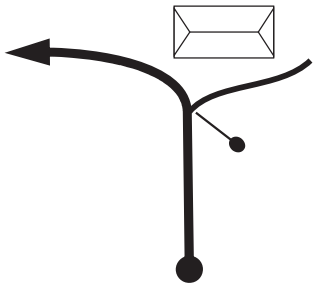 26	Rua da Cruzinha 41º 12. 820' N 08º 12. 382' W	0,58
24,25	0,40	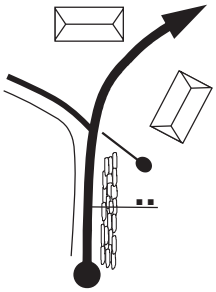 27	Rua de Quires ▪▪ PARA EMPEDRADO ▪▪ TO COBBLESTONES 41º 12. 739' N 08º 12. 626' W	0,18
24,39	0,14	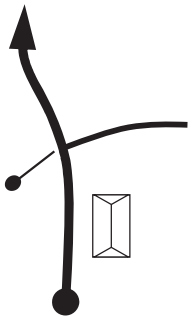 28	Rua do Pinheiral 41º 12. 796' N 08º 12. 694' W	0,04
24,43	0,04	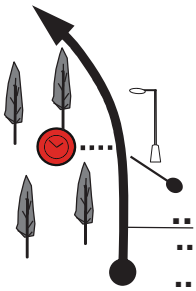 29 ▪▪ PARA ASFALTO ▪▪ TO TARMAC	Rua do Pinheiral TC/CH Shakedown (0,15) 41º 12. 807' N 08º 12. 719' W	0,00

NOTES / NOTAS

2/3 maio 2025

RALI TERRAS D'ABOBOREIRA®

AMARANTE / BAIÃO / MARCO DE CANAVESES

SHAKEDOWN

08:30h / 12:00h | 3.47km

02 Maio
02 MAY

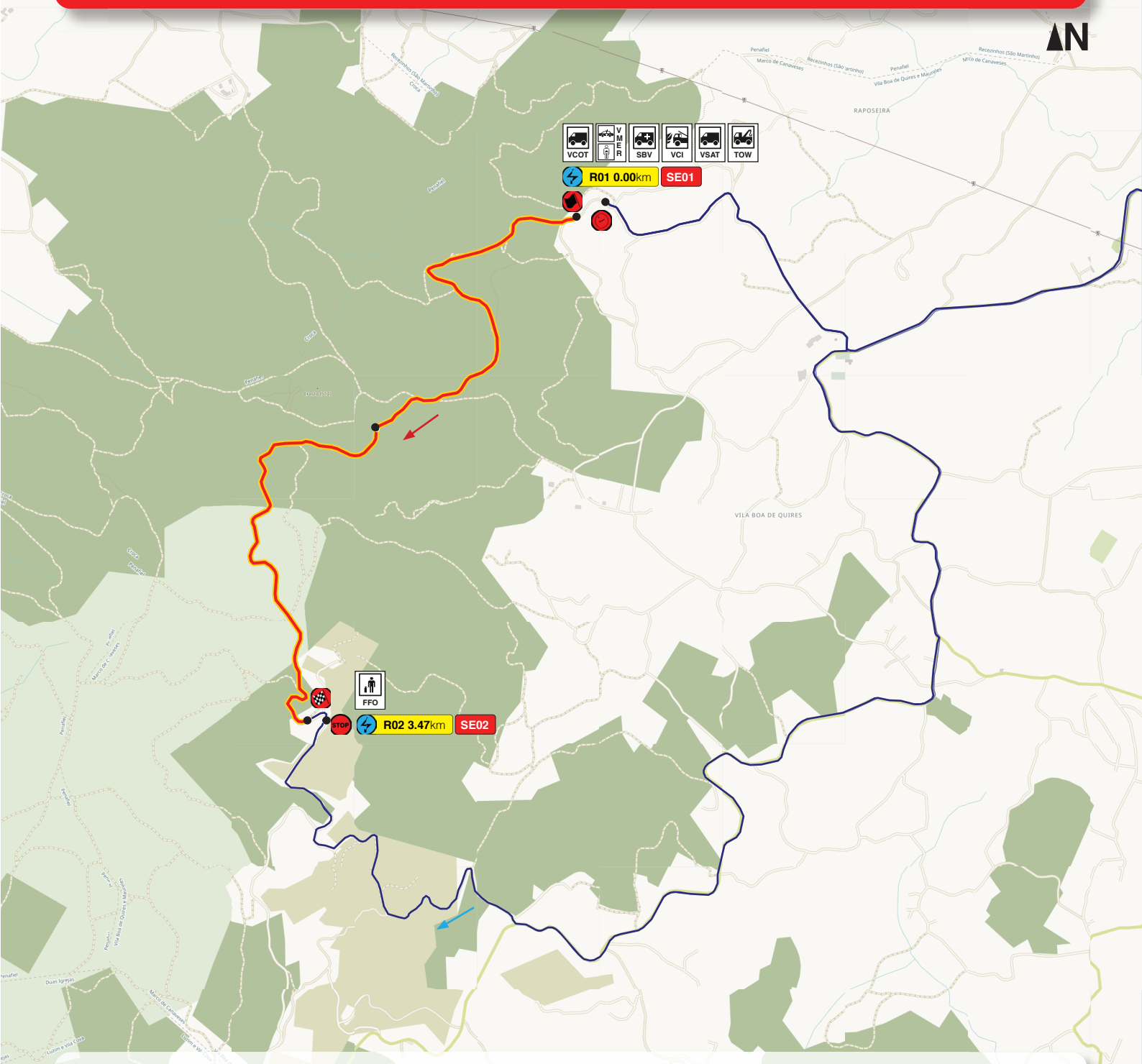

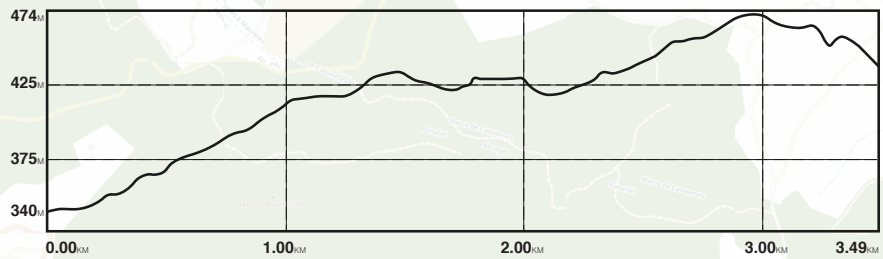

SS Special Stage
Road Section
Recce Route
Alternative Route
Radio Point R0 0.00km
Road Book Box 00
Time Control
SS Start
SS Flying Finish
STOP

Tactical Operational Command
Medical Intervention Car
Normal Ambulance
Fire Fighting Vehicle
Extrication Vehicle
Towing
Fire Fighting Operator

0KM | 0.25KM | 0.5KM | 1KM

Special Stage

Prova de Classificação

SHAKEDOWN



Shakedown

Special Stage

Prova de Classificação

SHAKEDOWN

Shakedown

TC/CH SHAKEDOWN	DISTANCE/DISTÂNCIA:	DAY/DIA: 1
TC/CH SHAKEDOWN	11,21 km	SECTION/SECÇÃO:
SPECIAL STAGE /PROVA ESPECIAL: Shakedown (3,47 km)	AVERAGE/MÉDIA:	TIME ALLOWED/T.PERMITIDO:

DISTÂNCE/DISTÂNCIA TOTAL	DISTÂNCE/DISTÂNCIA PARTIAL	DIRECTION/DIRECÇÃO	INFORMATION / INFORMAÇÃO	DISTANC. REGRESS.
0,00		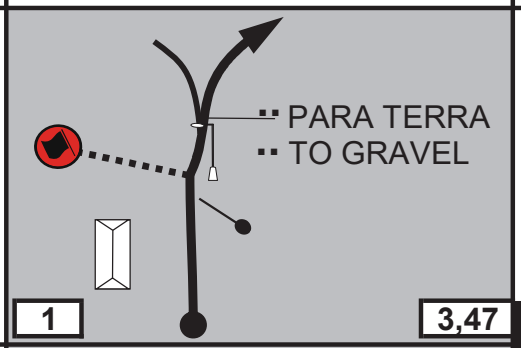	Shakedown R01 SE01 41º 12. 776' N 08º 12. 799' W	11,21
0,63	0,63	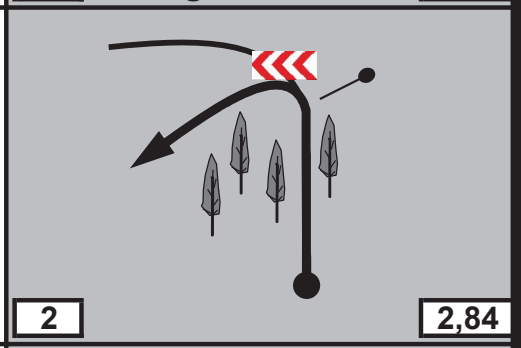	41º 12. 669' N 08º 13. 197' W	10,58
1,38	0,75		41º 12. 410' N 08º 13. 171' W	9,83
1,47	0,09	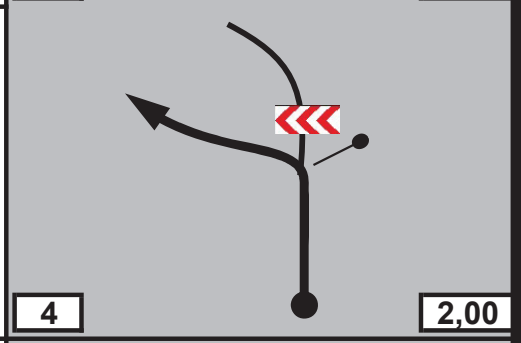	41º 12. 410' N 08º 13. 231' W	9,74
3,21	1,74	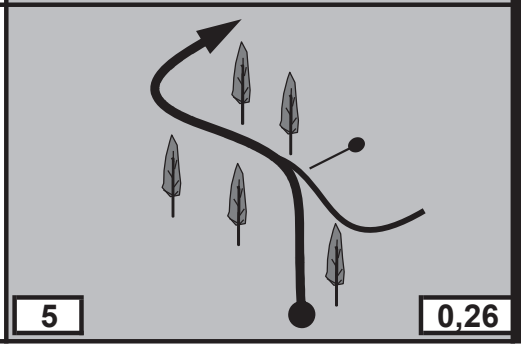	41º 11. 828' N 08º 13. 544' W	8,00

Shakedown

0,26

TURN QUICKLY!

TC/CH SHAKEDOWN	DISTANCE/DISTÂNCIA:	DAY/DIA: 1
TC/CH SHAKEDOWN	11,21 km	SECTION/SECÇÃO:
SPECIAL STAGE /PROVA ESPECIAL: Shakedown (3,47 km)	AVERAGE/MÉDIA:	TIME ALLOWED/T.PERMITIDO:

Shakedown

DISTÂNCE/DISTÂNCIA TOTAL	DISTÂNCE/DISTÂNCIA PARTIAL	DIRECTION/DIRECÇÃO	INFORMATION / INFORMAÇÃO	DISTANC. REGRESS.
3,47	0,26	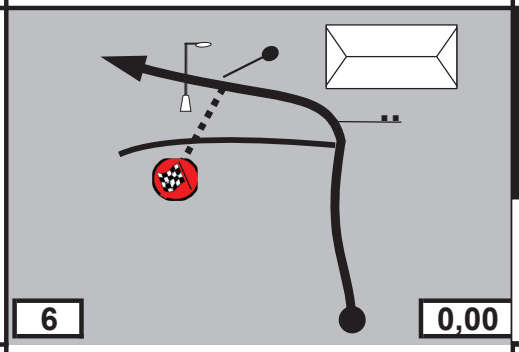 6 0,00	Shakedown ·· PARA EMPEDRADO ·· TO COBBLESTONES 41º 11. 760' N 08º 13. 517' W	7,74
3,57	0,10	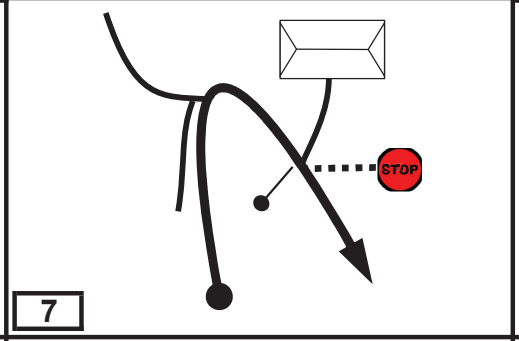 7	Rua da Pena STOP Skakedown R02 SE02 FFO 41º 11. 756' N 08º 13. 478' W	7,64
4,15	0,58	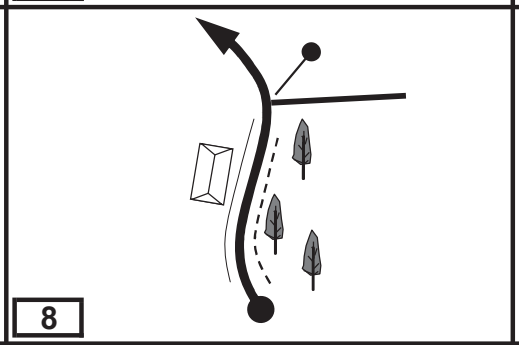 8	41º 11. 539' N 08º 13. 497' W	7,06
5,25	1,10	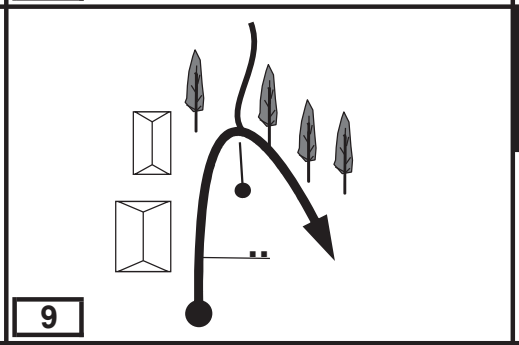 9	Rua de Buriz ·· PARA ASFALTO ·· TO TARMAC 41º 11. 459' N 08º 13. 084' W	5,96
5,53	0,28	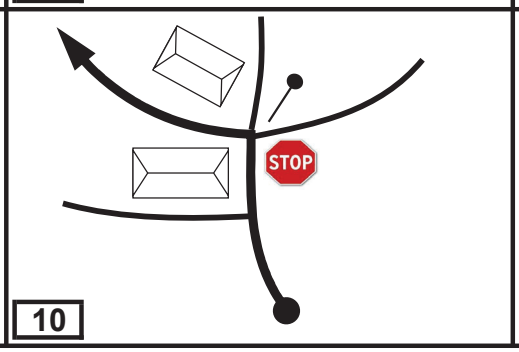 10	Rua de Porto Carreiro STOP 41º 11. 350' N 08º 12. 966' W	5,68
	2,74			

TC/CH SHAKEDOWN	DISTANCE/DISTÂNCIA:	DAY/DIA: 1
TC/CH SHAKEDOWN	11,21 km	SECTION/SECÇÃO:
SPECIAL STAGE /PROVA ESPECIAL:	AVERAGE/MÉDIA:	TIME ALLOWED/T.PERMITIDO:

DISTÂNCE/DISTÂNCIA TOTAL	DISTÂNCE/DISTÂNCIA PARTIAL	DIRECTION/DIRECÇÃO	INFORMATION / INFORMAÇÃO	DISTANC. REGRESS.
8,27	2,74	11	Rua de Porto Carreiro centro social de Vila Boa de Quires 41º 11. 919' N 08º 11. 823' W	2,94
8,92	0,65	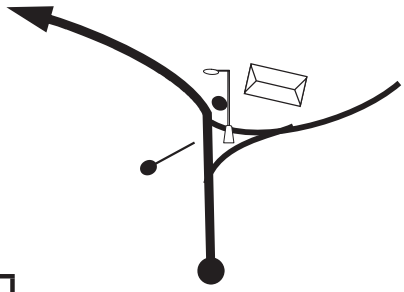 12	Rua de S.Sebastião ~~Cániva~~ ~~Pista de moto e autocross~~ 41º 11. 919' N 08º 11. 823' W	2,29
9,67	0,75	 13	Lg.Padre Adão Gonç.Carvalho **SERVICE ZONE SHAKEDOWN** **ZONA DE ASSISTÊNCIA SHAKEDOWN** 41º 11. 919' N 08º 11. 823' W	1,54
9,85	0,18	TO | PARA SHAKEDOWN 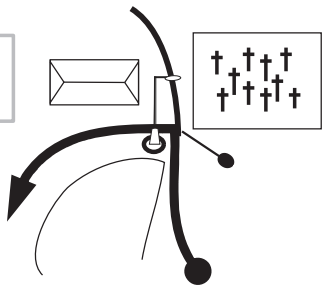 14	Rua da Cruzinha **TO SERVICE PARK** **Page 13 | Figure 14A** **PARA PARQUE DE ASSISTÊNCIA** **Página 14 | Figura 14A** 41º 12. 504' N 08º 12. 073' W	1,36
10,10	0,25	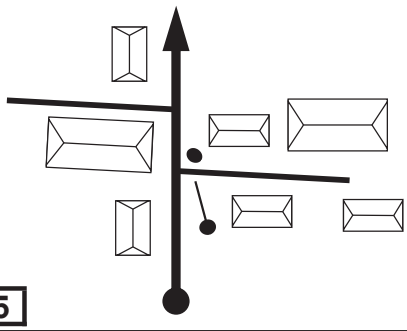 15	Rua da Cruzinha ~~Ass. Cult. Rec. de Sto André~~ 41º 12. 594' N 08º 12. 180' W	1,11
	0,53			

Shakedown

Shakedown

TC/CH SHAKEDOWN	DISTANCE/DISTÂNCIA:	DAY/DIA: 1
TC/CH SHAKEDOWN	11,21 km	SECTION/SECÇÃO:
SPECIAL STAGE /PROVA ESPECIAL:	AVERAGE/MÉDIA:	TIME ALLOWED/T.PERMITIDO:

DISTÂNCE/DISTÂNCIA TOTAL	DISTÂNCE/DISTÂNCIA PARTIAL	DIRECTION/DIRECÇÃO	INFORMATION / INFORMAÇÃO	DISTANC. REGRESS.
10,63	0,53	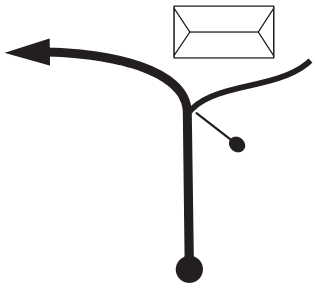 16	Rua da Cruzinha 41º 12. 820' N 08º 12. 382' W	0,58
11,03	0,40	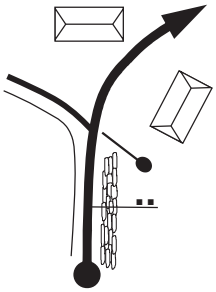 17	Rua de Quires ·· PARA EMPEDRADO ·· TO COBBLESTONES 41º 12. 739' N 08º 12. 626' W	0,18
11,17	0,14	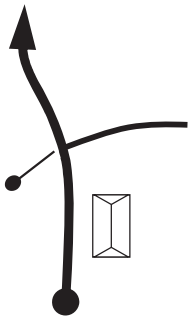 18	Rua do Pinheiral 41º 12. 796' N 08º 12. 694' W	0,04
11,21	0,04	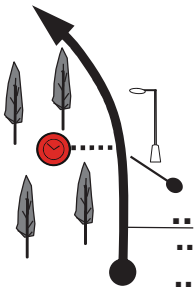 19 ·· PARA ASFALTO ·· TO TARMAC	Rua do Pinheiral TC/CH Shakedown (0,15) 41º 12. 807' N 08º 12. 719' W	0,00

TC/CH	Shakedown	DISTANCE/DISTÂNCIA:	DAY/DIA: 1
TC/CH	Service Park/Parque Assistência	23,84 km	SECTION/SECÇÃO: 0
SPECIAL STAGE /PROVA ESPECIAL:		AVERAGE/MÉDIA:	TIME ALLOWED/T.PERMITIDO:

DISTÂNCE/DISTÂNCIA TOTAL	DISTÂNCE/DISTÂNCIA PARTIAL	DIRECTION/DIRECÇÃO	INFORMATION / INFORMAÇÃO	DISTANC. REGRESS.
0,00		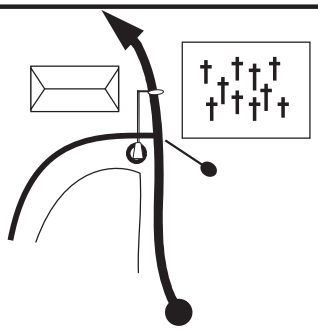 14A	Rua de Santo Andé TO SERVICE PARK PARA PARQUE DE ASSISTÊNCIA 41º 12. 504' N 08º 12. 073' W	23,84
1,68	1,68	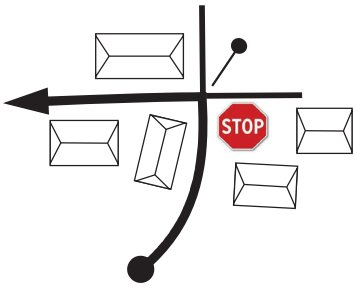 15	Rua de Santo Andé 41º 12. 841' N 08º 11. 134' W	22,16
3,13	1,45	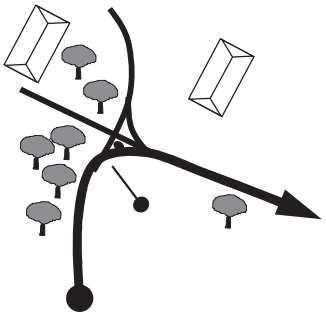 16	N 211-1 A4/A11 Vila Meã Castelões Livração 41º 13. 359' N 08º 11. 573' W	20,71
3,69	0,56	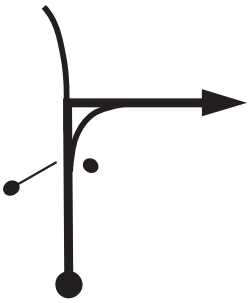 17	N 211 Marco de Porto Vila Real 41º 13. 596' N 08º 11. 442' W	20,15
3,93	0,24	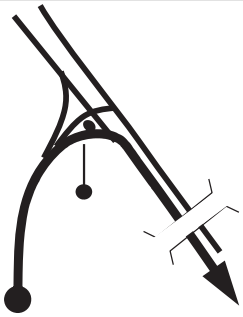 18	N 211 A11 Felgueiras A42 Lousada Porto Vila Real ~~Baião~~ ~~Marco de~~ ~~Canavezes~~ 41º 13. 534' N 08º 11. 457' W	19,91
	1,79			

Shakedown

Shakedown

TC/CH Shakedown	DISTANCE/DISTÂNCIA:	DAY/DIA: 1
TC/CH Service Park/Parque Assistência	23,84 km	SECTION/SECÇÃO: 0
SPECIAL STAGE /PROVA ESPECIAL:	AVERAGE/MÉDIA:	TIME ALLOWED/T.PERMITIDO:

DISTÂNCE/DISTÂNCIA TOTAL	DISTÂNCE/DISTÂNCIA PARTIAL	DIRECTION/DIRECÇÃO	INFORMATION / INFORMAÇÃO	DISTANC. REGRESS.
5,72	1,79	 19	41º 14. 193' N 08º 12. 058' W	18,12
5,92	0,20	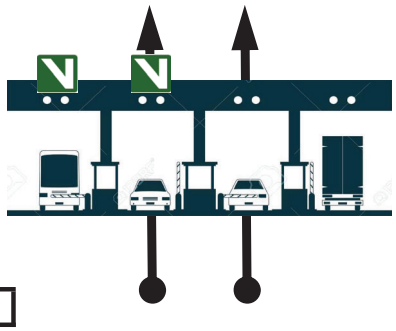 20	A 4 Retire o Título Pick up your Ticket 41º 14. 224' N 08º 12. 181' W	17,92
6,06	0,14	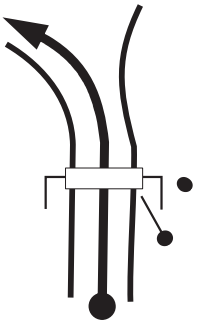 21	N 211 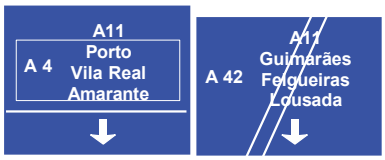 41º 14. 254' N 08º 12. 273' W	17,78
7,01	0,95	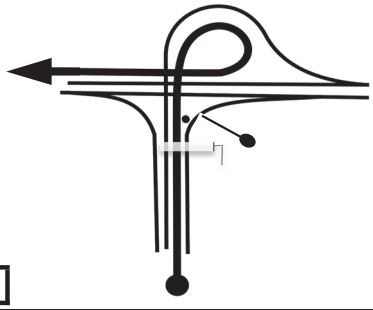 22	A 4 41º 14. 065' N 08º 12. 351' W	16,83
14,17	7,16	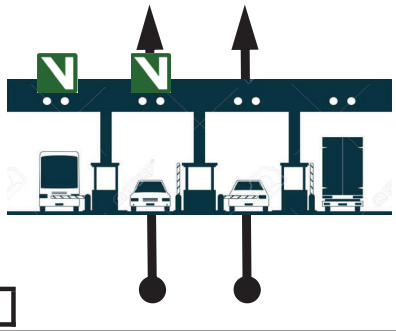 23	A 4 1,60€ 41º 13. 485' N 08º 08. 391' W	9,67
	5,31			

TC/CH	Shakedown	DISTANCE/DISTÂNCIA:	DAY/DIA: 1
TC/CH	Service Park/Parque Assistência	23,84 km	SECTION/SECÇÃO: 0
SPECIAL STAGE /PROVA ESPECIAL:		AVERAGE/MÉDIA:	TIME ALLOWED/T.PERMITIDO:

Shakedown

DISTÂNCE/DISTÂNCIA TOTAL	DISTÂNCE/DISTÂNCIA PARTIAL	DIRECTION/DIRECÇÃO	INFORMATION / INFORMAÇÃO	DISTANC. REGRESS.
19,48	5,31	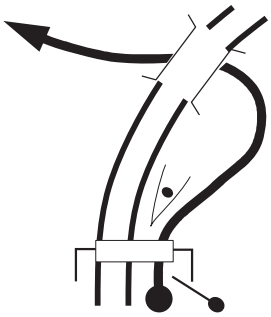 24	A 4 Amarante Oeste Celorico 41º 15. 438' N 08º 05. 900' W	4,36
20,99	1,51	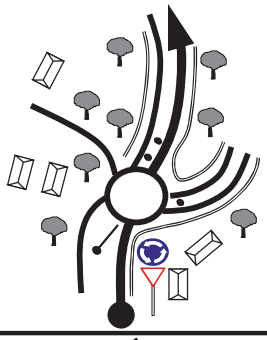 25	N 210 Celorico de Basto Mondim de Basto Parque Aquático Golfe ~~Amarante~~ 41º 16. 040' N 08º 05. 514' W	2,85
21,86	0,87	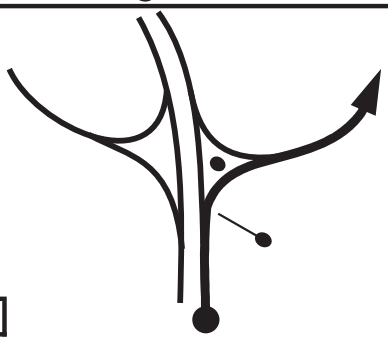 26	N 210 Livração Fregim Parque Aquático Golfe 41º 16. 370' N 08º 05. 781' W	1,98
22,03	0,17	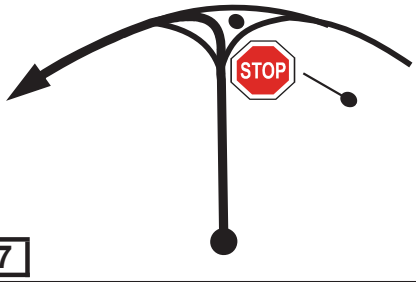 27	Rua dos Pinheiros Mansos ~~Amarante~~ Fregim Parque Aquático Golfe 41º 16. 402' N 08º 05. 674' W	1,81
22,41	0,38	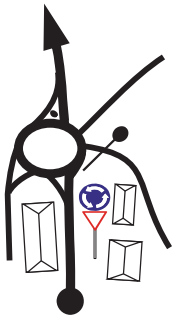 28	Rua dos Pinheiros Mansos Fregim Livração Vila Meã Parque Aquático Golfe 41º 16. 437' N 08º 05. 912' W	1,43
	0,52			

Shakedown

TC/CH	Shakedown	DISTANCE/DISTÂNCIA:	DAY/DIA: 1
TC/CH	Service Park/Parque Assistência	23,84 km	SECTION/SECÇÃO: 0
SPECIAL STAGE /PROVA ESPECIAL:		AVERAGE/MÉDIA:	TIME ALLOWED/T.PERMITIDO:

DISTÂNCE/DISTÂNCIA TOTAL	DISTÂNCE/DISTÂNCIA PARTIAL	DIRECTION/DIRECÇÃO	INFORMATION / INFORMAÇÃO	DISTANC. REGRESS.
22,93	0,52	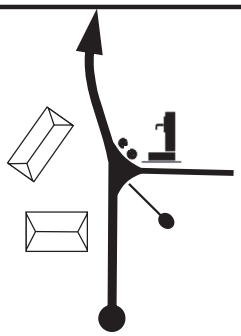 29	Rua da Igreja 41º 16. 269' N 08º 06. 146' W	0,91
23,41	0,48	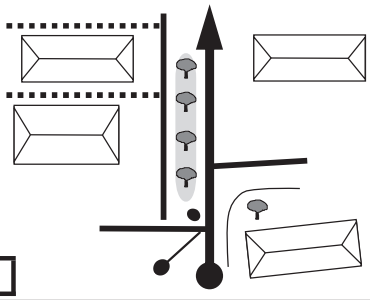 30	Rua da Igreja 41º 16. 050' N 08º 06. 088' W	0,43
23,70	0,29	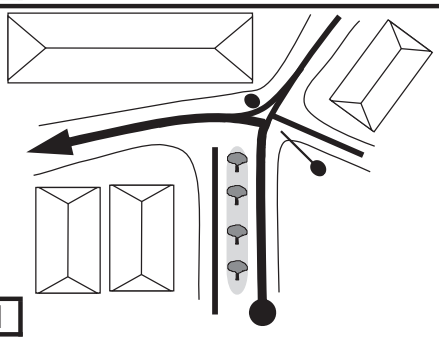 31	Acess/Acesso MetaloCardoso 41º 15. 944' N 08º 06. 245' W	0,14
23,84	0,14	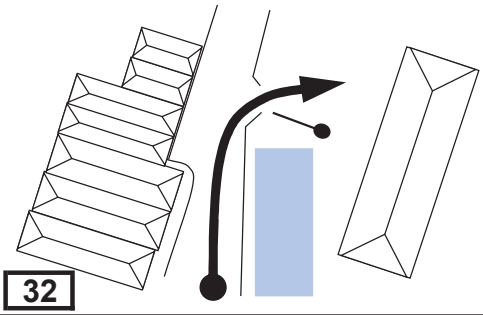 32	Acess/Acesso MetaloCardoso 41º 15. 896' N 08º 06. 171' W	0,00

MCOUTINHO

A MELHOR EXPERIÊNCIA AUTOMÓVEL

A nossa história começa com a nossa promessa | Tornar a experiência do Cliente única.

VISITE-NOS.

MCOUTINHO.PT

RALI TERRAS D'ABOBOREIRA®

2/3 maio 2025

AMARANTE / BAIÃO / MARCO DE CANAVESES

1ª ETAPA 02 MAIO
1st LEG 02 MAY

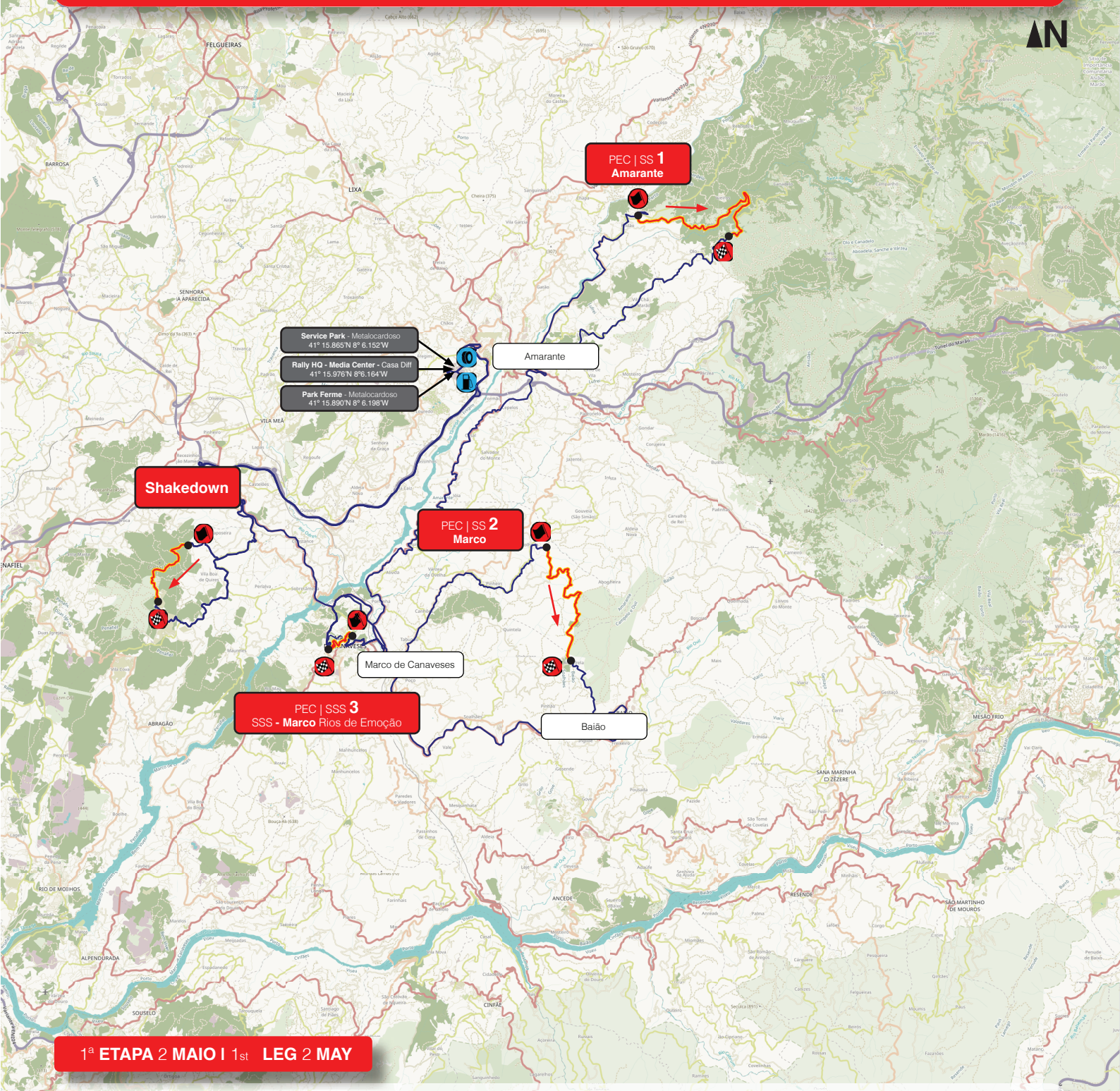

1ª ETAPA 2 MAIO I 1st LEG 2 MAY

SPONSOR OFICIAL

AMARANTE NATUREZA CRIATIVA

BAIÃO vida natural

MARCO MARCO DE CANAVESES

MCOUTINHO

CLUBE AUTOMÓVEL DE AMARANTE

PARTNERS

CSP public stage

Gráfica do Norte

Quinta do Silvoso

Zé da Calçada restaurante

METALOCARDOSO, S.A.

CASADIFF

SOLIMENTA

FIA EUROPEAN RALLY TROPHY

FPAK

TC/CH 0 AMARANTE - Start/Partida	DISTANCE/DISTÂNCIA:	DAY/DIA: 1
TC/CH 1 Fridão	11,85 km	SECTION/SECÇÃO: 1
SPECIAL STAGE /PROVA ESPECIAL:	AVERAGE/MÉDIA: 26,33 km/h	TIME ALLOWED/T.PERMITIDO: 00:27

DISTÂNCE/DISTÂNCIA TOTAL	DISTÂNCE/DISTÂNCIA PARTIAL	DIRECTION/DIRECÇÃO	INFORMATION / INFORMAÇÃO	DISTANC. REGRESS.
0,00		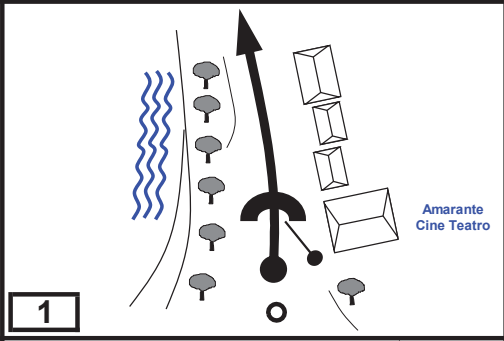	 TC/CH 0 41º 16. 022' N 08º 04. 776' W	11,85
0,25	0,25	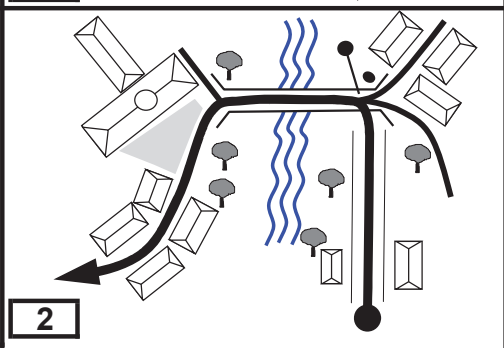	Av. Gen. Silveira câmara municipal Palácio da Justiça campismo museu biblioteca 41º 16. 117' N 08º 04. 660' W	11,60
0,45	0,20		Rua Cândido dos Reis ·· PARA EMPEDRADO ·· TO COBBLESTONES 41º 15. 133' N 08º 04. 794' W	11,40
0,94	0,49	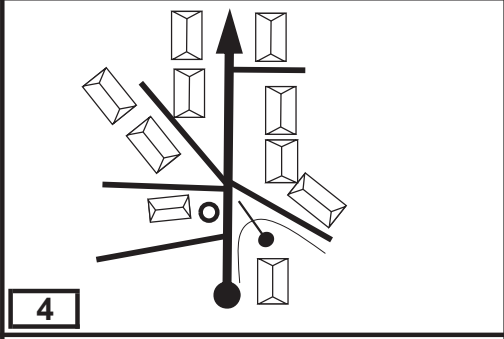	Rua João Pinto Ribeiro 41º 16. 323' N 08º 04. 971' W	10,91
1,17	0,23	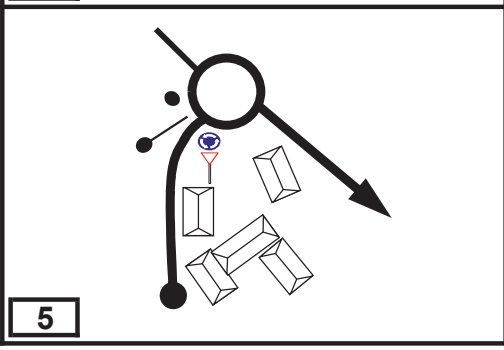	N 15 termas ·· PARA ASFALTO ·· TO TARMAC 41º 16. 426' N 08º 04. 946' W	10,68
	0,12			

Section/Secção 1

TURN QUICKLY!

Section/Secção 1

TC/CH 0 AMARANTE - Start/Partida	DISTANCE/DISTÂNCIA:	DAY/DIA: 1
TC/CH 1 Fridão	11,85 km	SECTION/SECÇÃO: 1
SPECIAL STAGE /PROVA ESPECIAL:	AVERAGE/MÉDIA: 26,33 km/h	TIME ALLOWED/T.PERMITIDO: 00:27

DISTÂNCE/DISTÂNCIA TOTAL	DISTÂNCE/DISTÂNCIA PARTIAL	DIRECTION/DIRECÇÃO	INFORMATION / INFORMAÇÃO	DISTANC. REGRESS.
1,29	0,12	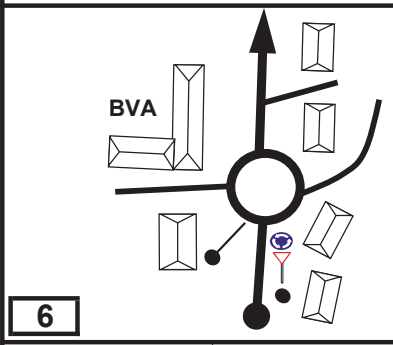	Av 1º de Maio 41º 16. 377' N 08º 04. 892' W	10,56
2,43	1,14	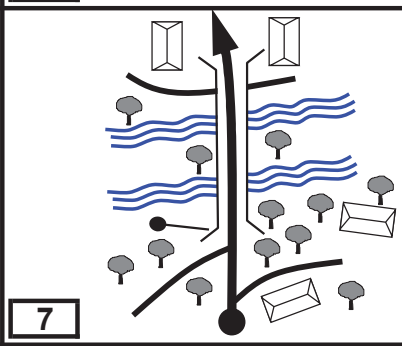	Av. 1º de Maio 41º 16. 230' N 08º 04. 536' W	9,42
2,85	0,42	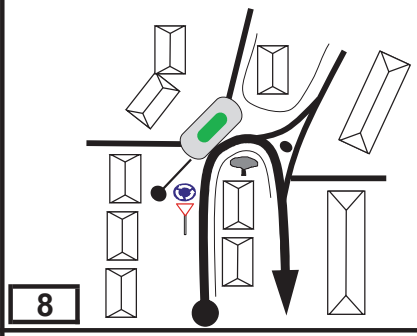	Rua António Carneiro 41º 16. 055' N 08º 04. 366' W	9,00
3,12	0,27	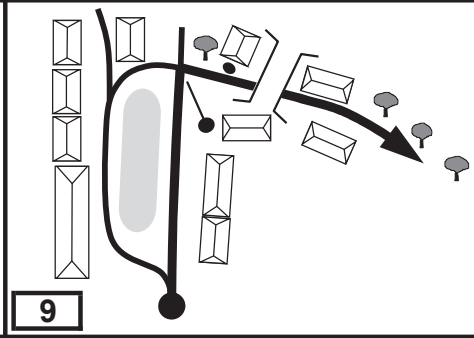	Av. Alexandre Herculano 41º 16. 109' N 08º 04. 498' W	8,73
3,93	0,81	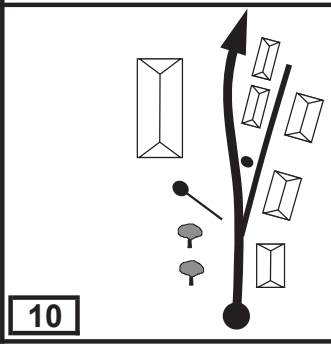	R.Costa Grande de Baixo 41º 16. 419' N 08º 04. 202' W	7,92
	0,53			

TC/CH 0 AMARANTE - Start/Partida	DISTANCE/DISTÂNCIA:	DAY/DIA: 1
TC/CH 1 Fridão	11,85 km	SECTION/SECÇÃO: 1
SPECIAL STAGE /PROVA ESPECIAL:	AVERAGE/MÉDIA: 26,33 km/h	TIME ALLOWED/T.PERMITIDO: 00:27

DISTÂNCE/DISTÂNCIA TOTAL	DISTÂNCE/DISTÂNCIA PARTIAL	DIRECTION/DIRECÇÃO	INFORMATION / INFORMAÇÃO	DISTANC. REGRESS.
4,46	0,53	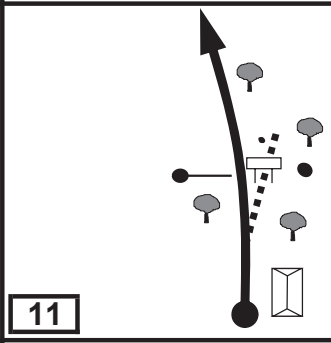 11	N 312 Lufrei 41º 16. 671' N 08º 04. 018' W	7,39
5,28	0,82	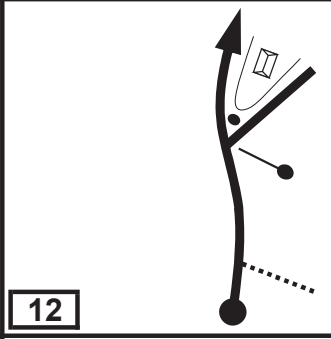 12	N 312 Frariz Lufrei (centro) 41º 17. 065' N 08º 03. 781' W	6,57
6,88	1,60	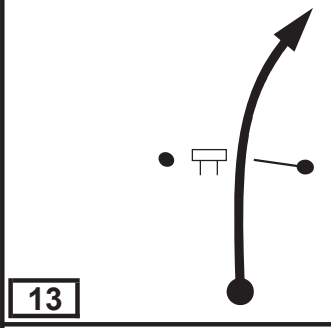 13	N 312 Vila Chã do Marão 41º 17. 604' N 08º 03. 115' W	4,97
7,63	0,75	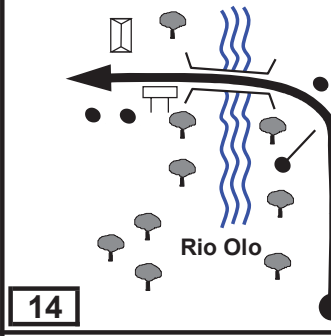 14	N 312 Igreja Vila Chã Sta Eulália Fridão 41º 17. 788' N 08º 02. 647' W	4,22
9,24	1,61	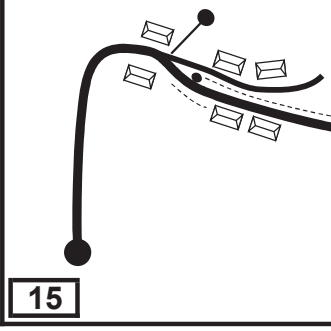 15	CM 1208 Rebordelo Fridão (centro) 41º 18. 393' N 08º 02. 634' W	2,61
	1,45			

Section/Secção 1

Section/Secção 1

TC/CH 0 AMARANTE - Start/Partida	DISTANCE/DISTÂNCIA:	DAY/DIA: 1
TC/CH 1 Fridão	11,85 km	SECTION/SECÇÃO: 1
SPECIAL STAGE /PROVA ESPECIAL:	AVERAGE/MÉDIA: 26,33 km/h	TIME ALLOWED/T.PERMITIDO: 00:27

DISTÂNCE/DISTÂNCIA TOTAL	DISTÂNCE/DISTÂNCIA PARTIAL	DIRECTION/DIRECÇÃO	INFORMATION / INFORMAÇÃO	DISTANC. REGRESS.
10,69	1,45	 16	CM 1208 41º 18. 844' N 08º 01. 846' W	1,16
11,64	0,95	 17	R.do Outeiro Alto ▪▪ PARA EMPEDRADO ▪▪ TO COBBLESTONES 41º 18. 816' N 08º 01. 600' W	0,21
11,85	0,21	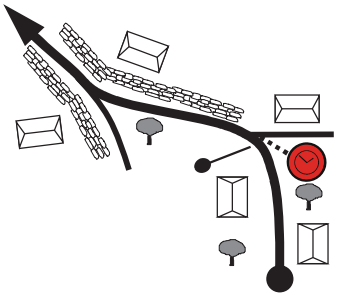 18	Rua da Pedra Branca TC/CH 1 (0,18) 41º 18. 837' N 08º 01. 745' W	0,00

NOTES / NOTAS

AMARANTE

NATUREZA CRIATIVA

ONDE COMER

ONDE FICAR

O QUE FAZER

WHERE TO EAT

WHERE TO STAY

WHAT TO DO

www.amarantetourism.com

2/3 maio 2025

RALI TERRAS D'ABOBOREIRA®

AMARANTE / BAIÃO / MARCO DE CANAVESES

PROVA ESPECIAL DE CLASSIFICAÇÃO
SPECIAL STAGE

SS1 - Amarante

16:00h | 7.72km

02 Maio
02 MAY

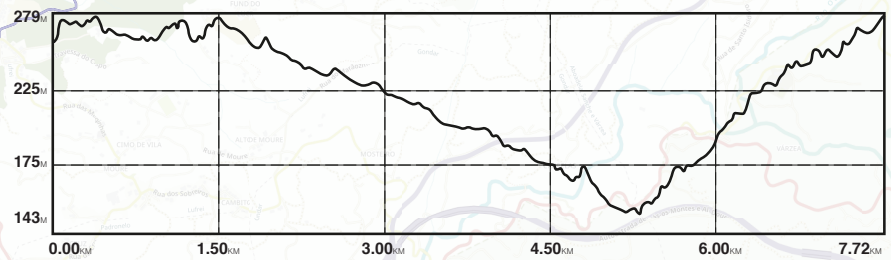

- SS Special Stage
- Road Section
- Recce Route
- Alternative Route
- Radio Point R0 0.00km
- Road Book Box 00
- Time Control
- SS Start
- SS Flying Finish
- STOP

- Tactical Operational Command
- Medical Intervention Car
- Normal Ambulance
- Fire Fighting Vehicle
- Extrication Vehicle
- Towing
- Fire Fighting Operator

0KM | 0.5KM | 1KM | 2KM

Special Stage

Prova de Classificação

AMARANTE 1

Section/Secção 1

SS/PEC 1 Amarante 1

Section/Secção 1

SS/PEC 1 Amarante 1

Special Stage

Prova de Classificação

AMARANTE 1

SS/PEC 1 Amarante 1	DISTANCE/DISTÂNCIA:	DAY/DIA: 1
TC/CH 2 Folhada	45,24 km	SECTION/SECÇÃO: 1
SPECIAL STAGE /PROVA ESPECIAL: 1 Amarante 1 (7,72 km)	AVERAGE/MÉDIA: 37,70 km/h	TIME ALLOWED/T.PERMITIDO: 01:12

DISTÂNCE/DISTÂNCIA TOTAL	DISTÂNCE/DISTÂNCIA PARTIAL	DIRECTION/DIRECÇÃO	INFORMATION / INFORMAÇÃO	DISTANC. REGRESS.
0,00		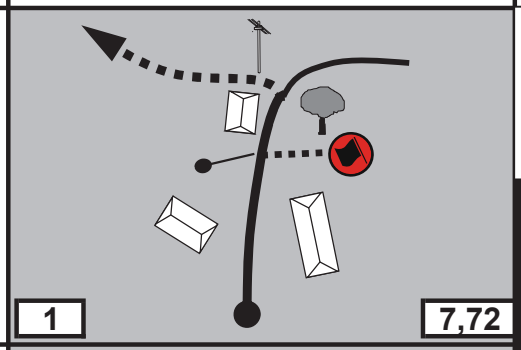 1 7,72	Caminho da Pedra Branca SS/PEC 1 R03 SE03 41º 18. 770' N 08º 01. 832' W	45,24
1,77	1,77	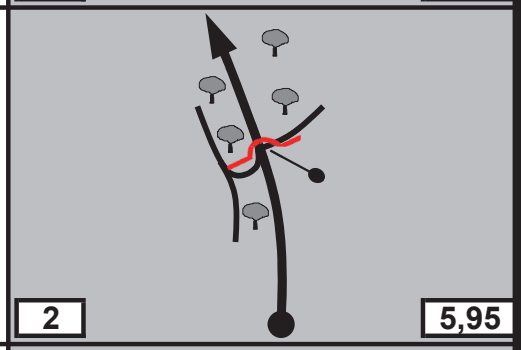 2 5,95	R04 SE04 41º 18. 729' N 08º 00. 957' W	43,47
2,52	0,75	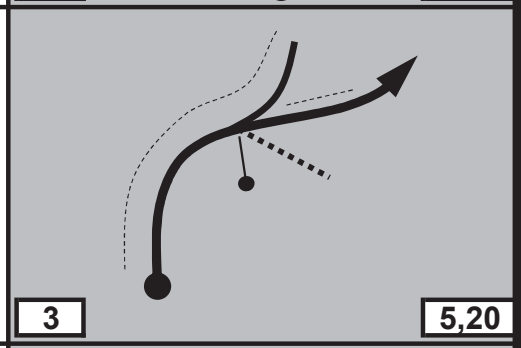 3 5,20	41º 18. 595' N 08º 00. 570' W	42,72
5,58	3,06	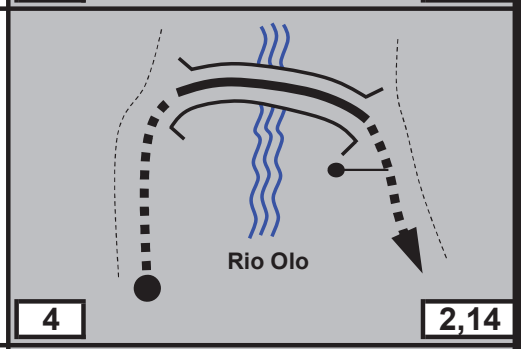 4 2,14	R05 41º 19. 214' N 07 59. 260' W	39,66
6,99	1,41	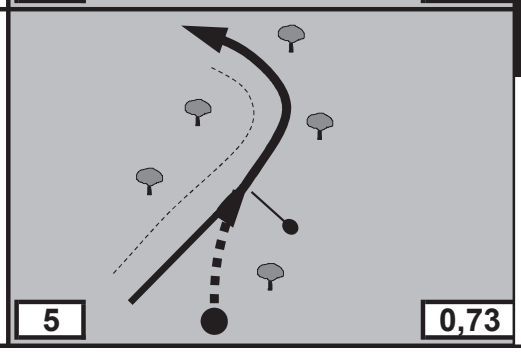 5 0,73	M573 ·· PARA ASFALTO ·· TO TARMAC 41º 18. 610' N 07 59. 427' W	38,25
	0,73			

Section / Secção 1

SS/PEC1 Amarante 1

Section / Secção 1

SS/PEC1 Amarante 1

SS/PEC 1 Amarante 1	DISTANCE/DISTÂNCIA:	DAY/DIA: 1
TC/CH 2 Folhada	45,24 km	SECTION/SECÇÃO: 1
SPECIAL STAGE /PROVA ESPECIAL: 1 Amarante 1 (7,72 km)	AVERAGE/MÉDIA: 37,70 km/h	TIME ALLOWED/T.PERMITIDO: 01:12

DISTÂNCE/DISTÂNCIA TOTAL	DISTÂNCE/DISTÂNCIA PARTIAL	DIRECTION/DIRECÇÃO	INFORMATION / INFORMAÇÃO	DISTANC. REGRESS.
7,72	0,73	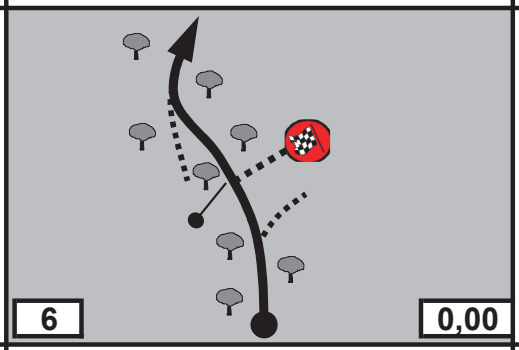 6 0,00	M573 SS/PEC 1 41º 13. 860' N 08º 01. 780' W	37,52
7,97	0,25	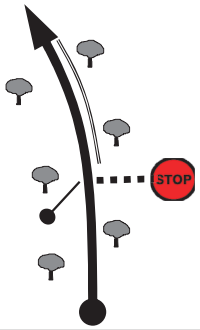 7	M573 STOP SS/PEC 1 R06 SE05 FFO 41º 18. 378' N 07º 59. 678' W	37,27
8,90	0,93	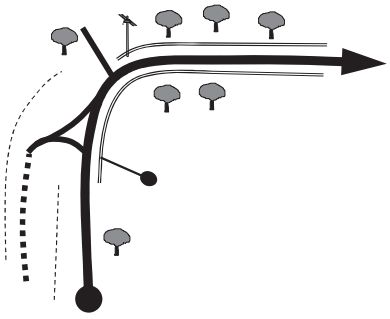 8	M573 41º 18. 131' N 07 59. 942' W	36,34
9,05	0,15	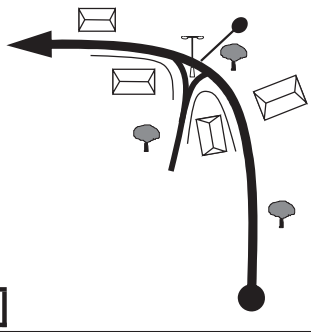 9	M573 41º 18. 089' N 08 00. 026' W	36,19
10,66	1,61	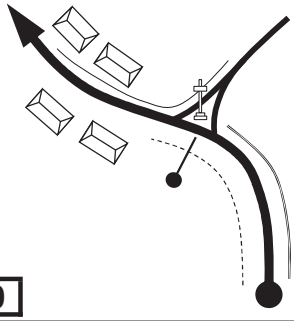 10	M573 41º 17. 909' N 08 00. 617' W	34,58
	1,00			

SS/PEC 1 Amarante 1	DISTANCE/DISTÂNCIA:	DAY/DIA: 1
TC/CH 2 Folhada	45,24 km	SECTION/SECÇÃO: 1
SPECIAL STAGE /PROVA ESPECIAL:	AVERAGE/MÉDIA: 37,70 km/h	TIME ALLOWED/T.PERMITIDO: 01:12

DISTÂNCE/DISTÂNCIA TOTAL	DISTÂNCE/DISTÂNCIA PARTIAL	DIRECTION/DIRECÇÃO	INFORMATION / INFORMAÇÃO	DISTANC. REGRESS.
11,66	1,00	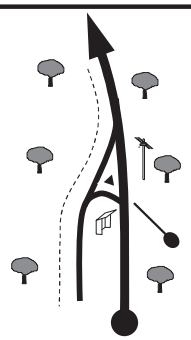 11	M573 41º 17. 612' N 08 01. 111' W	33,58
13,76	2,10	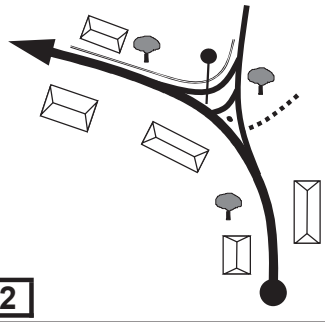 12	M573 Rua de Real 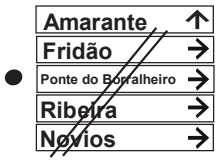 41º 17. 117' N 08 02. 167' W	31,48
16,24	2,48	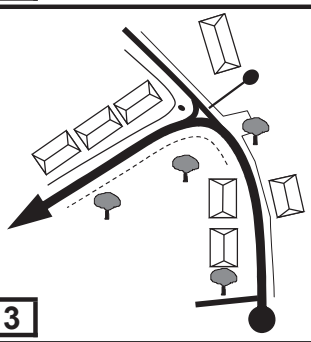 13	CM1213 Rua da Igreja 41º 16. 710' N 08 03. 238' W	29,00
17,46	1,22	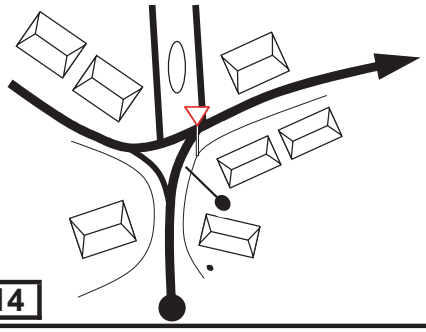 14	Rua da Sentinela 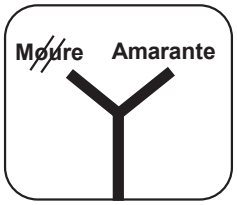 41º 16. 262' N 08º 03. 589' W	27,78
17,92	0,46	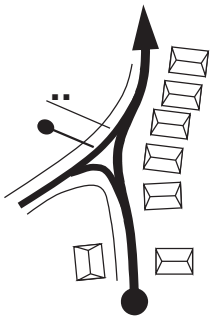 15	CM1213 ▪▪ PARA EMPEDRADO ▪▪ TO COBBLESTONES 41º 16. 185' N 08º 03. 896' W	27,32
	0,83			

Section / Secção 1

Section / Secção 1

SS/PEC 1 Amarante 1	DISTANCE/DISTÂNCIA:	DAY/DIA: 1
TC/CH 2 Folhada	45,24 km	SECTION/SECÇÃO: 1
SPECIAL STAGE /PROVA ESPECIAL:	AVERAGE/MÉDIA: 37,70 km/h	TIME ALLOWED/T.PERMITIDO: 01:12

DISTÂNCE/DISTÂNCIA TOTAL	DISTÂNCE/DISTÂNCIA PARTIAL	DIRECTION/DIRECÇÃO	INFORMATION / INFORMAÇÃO	DISTANC. REGRESS.
18,75	0,83	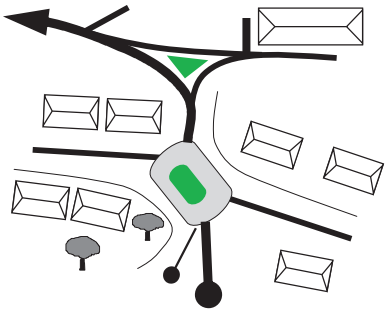 17	Rua António Carneiro 41º 16. 055' N 08º 04. 366' W	26,49
19,24	0,49	 18	M 570 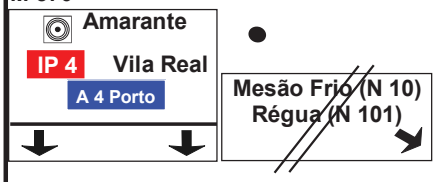 41º 15. 888' N 08º 04. 137' W	26,00
19,50	0,26	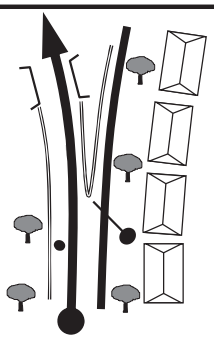 19	M 570 41º 15. 929' N 08º 04. 172' W	25,74
20,15	0,65	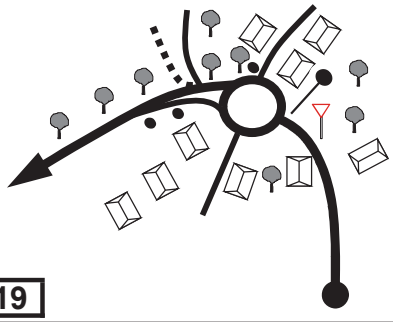 19	M 570 41º 15. 901' N 08º 04. 559' W	25,09
20,47	0,32	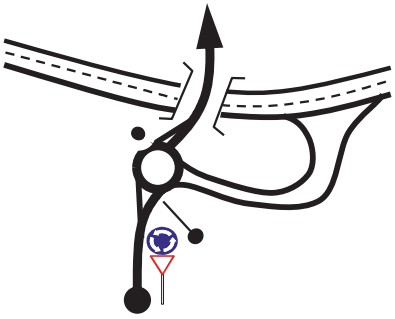 20	M570 41º 15. 790' N 08º 04. 423' W	24,77

0,20

TURN QUICKLY!

SS/PEC 1 Amarante 1	DISTANCE/DISTÂNCIA:	DAY/DIA: 1
TC/CH 2 Folhada	45,24 km	SECTION/SECÇÃO: 1
SPECIAL STAGE /PROVA ESPECIAL:	AVERAGE/MÉDIA: 37,70 km/h	TIME ALLOWED/T.PERMITIDO: 01:12

DISTÂNCE/DISTÂNCIA TOTAL	DISTÂNCE/DISTÂNCIA PARTIAL	DIRECTION/DIRECÇÃO	INFORMATION / INFORMAÇÃO	DISTANC. REGRESS.
20,67	0,20	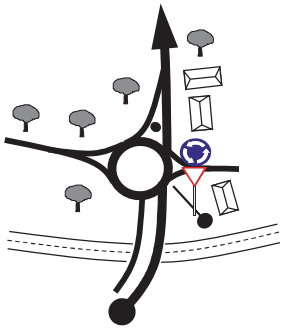 21	M570 SALVADOR / Boavista 41º 15. 697' N 08º 04. 465' W	24,57
20,98	0,31	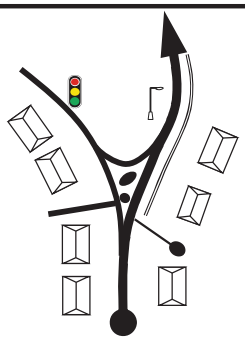 22	Variante de Cepelos Marco de Canaveses / Cepelos 41º 15. 536' N 08º 04. 464' W	24,26
21,82	0,84	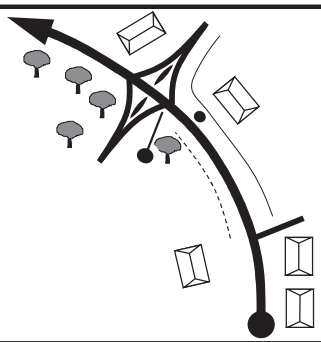 23	Variante de Cepelos ~~Figueiredo~~ / ~~Cepelos~~ 41º 15. 426' N 08º 04. 989' W	23,42
22,36	0,54	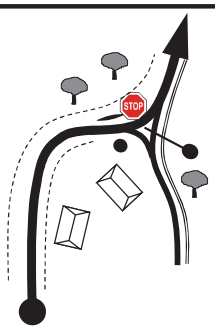 24	N210 Marco de Canavezes / ~~Amarante~~ 41º 15. 245' N 08º 05. 245' W	22,88
22,86	0,50	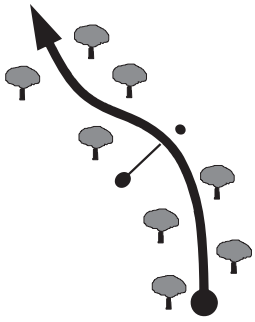 25	N210 Salvador do Monte Bem-vindo 41º 15. 194' N 08º 05. 517' W	22,38
	4,48			

Section / Secção 1

Section / Secção 1

SS/PEC 1 Amarante 1	DISTANCE/DISTÂNCIA:	DAY/DIA: 1
TC/CH 2 Folhada	45,24 km	SECTION/SECÇÃO: 1
SPECIAL STAGE /PROVA ESPECIAL:	AVERAGE/MÉDIA: 37,70 km/h	TIME ALLOWED/T.PERMITIDO: 01:12

DISTÂNCE/DISTÂNCIA TOTAL	DISTÂNCE/DISTÂNCIA PARTIAL	DIRECTION/DIRECÇÃO	INFORMATION / INFORMAÇÃO	DISTANC. REGRESS.
27,34	4,48	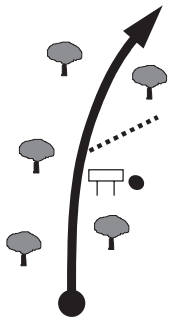 26	N210 41º 13. 522' N 08º 06. 681' W	17,90
30,14	2,80	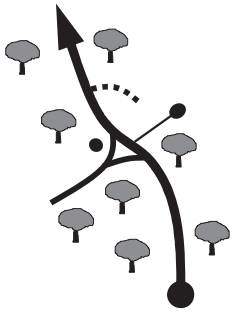 27	N210 41º 12. 749' N 08º 07. 400' W	15,10
32,91	2,77	28	N210 41º 12. 003' N 08º 08. 416' W	12,33
33,69	0,78	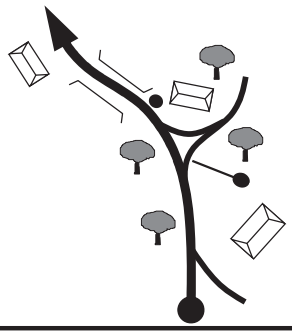 29	N210 41º 11. 764' N 08º 08. 116' W	11,55
34,72	1,03	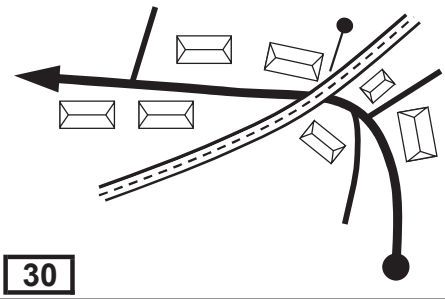 30	N210 41º 11. 253' N 08º 08. 277' W	10,52
	0,53			

SS/PEC 1 Amarante 1	DISTANCE/DISTÂNCIA:	DAY/DIA: 1
TC/CH 2 Folhada	45,24 km	SECTION/SECÇÃO: 1
SPECIAL STAGE /PROVA ESPECIAL:	AVERAGE/MÉDIA: 37,70 km/h	TIME ALLOWED/T.PERMITIDO: 01:12

DISTÂNCE/DISTÂNCIA TOTAL	DISTÂNCE/DISTÂNCIA PARTIAL	DIRECTION/DIRECÇÃO	INFORMATION / INFORMAÇÃO	DISTANC. REGRESS.
35,25	0,53	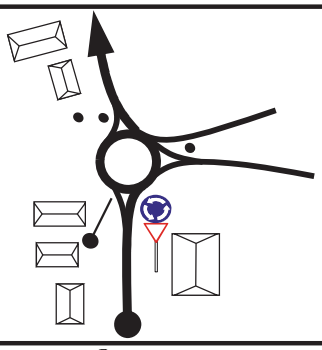 31	N210 Marco de Canaveses; A4; Baião; Soalhães; Tabuado; Ponte do Arco 41º 11. 051' N 08º 08. 193' W	9,99
35,54	0,29	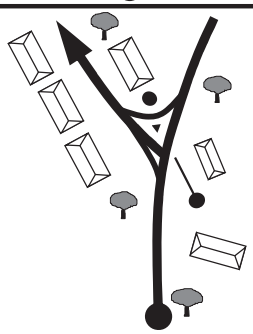 32	N101-5 Tabuado; Ponte do Arco; Igreja de Tabuado 41º 10. 931' N 08º 08. 070' W	9,70
35,94	0,40	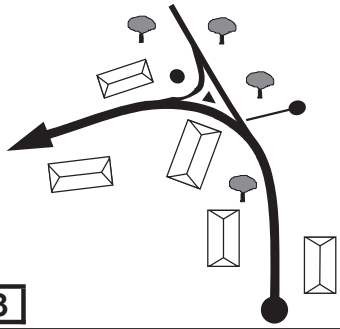 33	N101-5 Tabuado; Ponte do Arco; Igreja de Tabuado; Baião; Soalhães 41º 10. 760' N 08º 07. 957' W	9,30
36,68	0,74	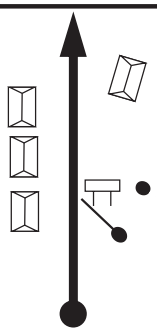 34	N101-5 Salgueiros 41º 10. 720' N 08º 07. 533' W	8,56
37,64	0,96	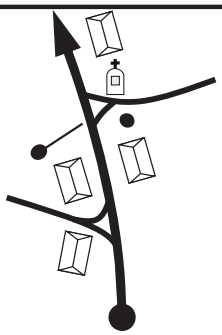 35	N101-5 C. Sociocultural de Tabuado; Cemitério; capela de S.tª Maria 41º 11. 116' N 08º 07. 235' W	7,60
	1,54			

Section / Secção 1

Section / Secção 1

SS/PEC 1 Amarante 1	DISTANCE/DISTÂNCIA:	DAY/DIA: 1
TC/CH 2 Folhada	45,24 km	SECTION/SECÇÃO: 1
SPECIAL STAGE /PROVA ESPECIAL:	AVERAGE/MÉDIA: 37,70 km/h	TIME ALLOWED/T.PERMITIDO: 01:12

DISTÂNCE/DISTÂNCIA TOTAL	DISTÂNCE/DISTÂNCIA PARTIAL	DIRECTION/DIRECÇÃO	INFORMATION / INFORMAÇÃO	DISTANC. REGRESS.
38,21	0,57	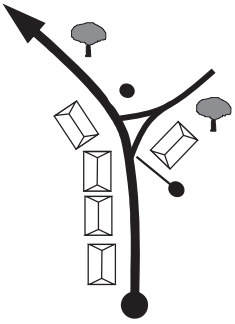 36	N101-5 41º 11. 347' N 08º 06. 990' W	7,03
39,75	1,54	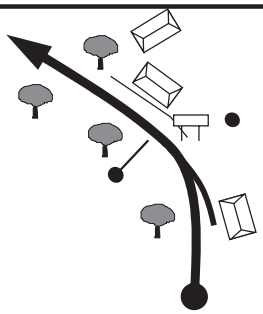 37	N101-5 41º 12. 030' N 08º 06. 506' W	5,49
40,54	0,79	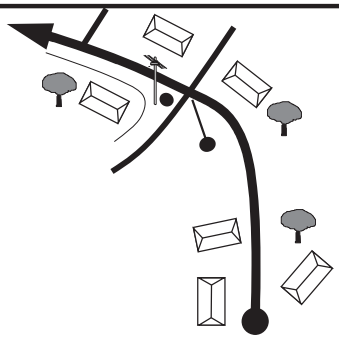 38	N101-5 41º 12. 218' N 08º 06. 090' W	4,70
40,66	0,12	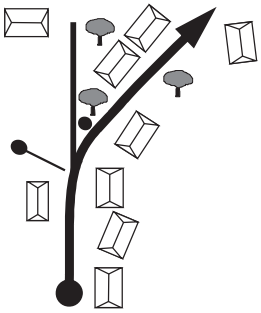 39	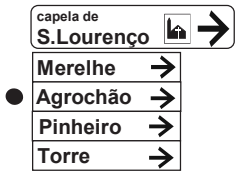 41º 12. 254' N 08º 06. 019' W	4,58
44,48	3,82	 40	Rua de Merelhe ·· PARA EMPEDRADO ·· TO COBBLESTONES 41º 12. 678' N 08º 04. 443' W	0,76

0,19

TURN QUICKLY!

SS/PEC 1 Amarante 1	DISTANCE/DISTÂNCIA:	DAY/DIA: 1
TC/CH 2 Folhada	45,24 km	SECTION/SECÇÃO: 1
SPECIAL STAGE /PROVA ESPECIAL:	AVERAGE/MÉDIA: 37,70 km/h	TIME ALLOWED/T.PERMITIDO: 01:12

DISTÂNCE/DISTÂNCIA TOTAL	DISTÂNCE/DISTÂNCIA PARTIAL	DIRECTION/DIRECÇÃO	INFORMATION / INFORMAÇÃO	DISTANC. REGRESS.
44,67	0,19	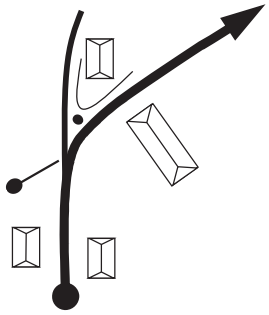 41	Rua do calvário  41º 12. 771' N 08º 04. 412' W	0,57
45,24	0,57	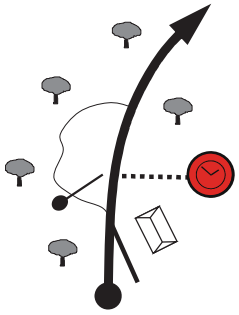 42	TC/CH 2 (0,10) 41º 12. 721' N 08º 04. 081' W	0,00

Section / Secção 1

EARTHCHECK
SILVER CERTIFIED
visitbaiao.pt
baiaosustentavel.pt
BAIÃO
DESTINO SUSTENTÁVEL
BAIÃO
vida natural
EARTHCHECK
SILVER CERTIFIED
1º Município
Português
CERTIFICADO

RALI TERRAS D'ABOBOREIRA®

2/3 maio 2025

AMARANTE / BAIÃO / MARCO DE CANAVESES

PROVA ESPECIAL DE CLASSIFICAÇÃO
SPECIAL STAGE

SS2 - Marco

17:15h | 6.88km

02 Maio
02 MAY

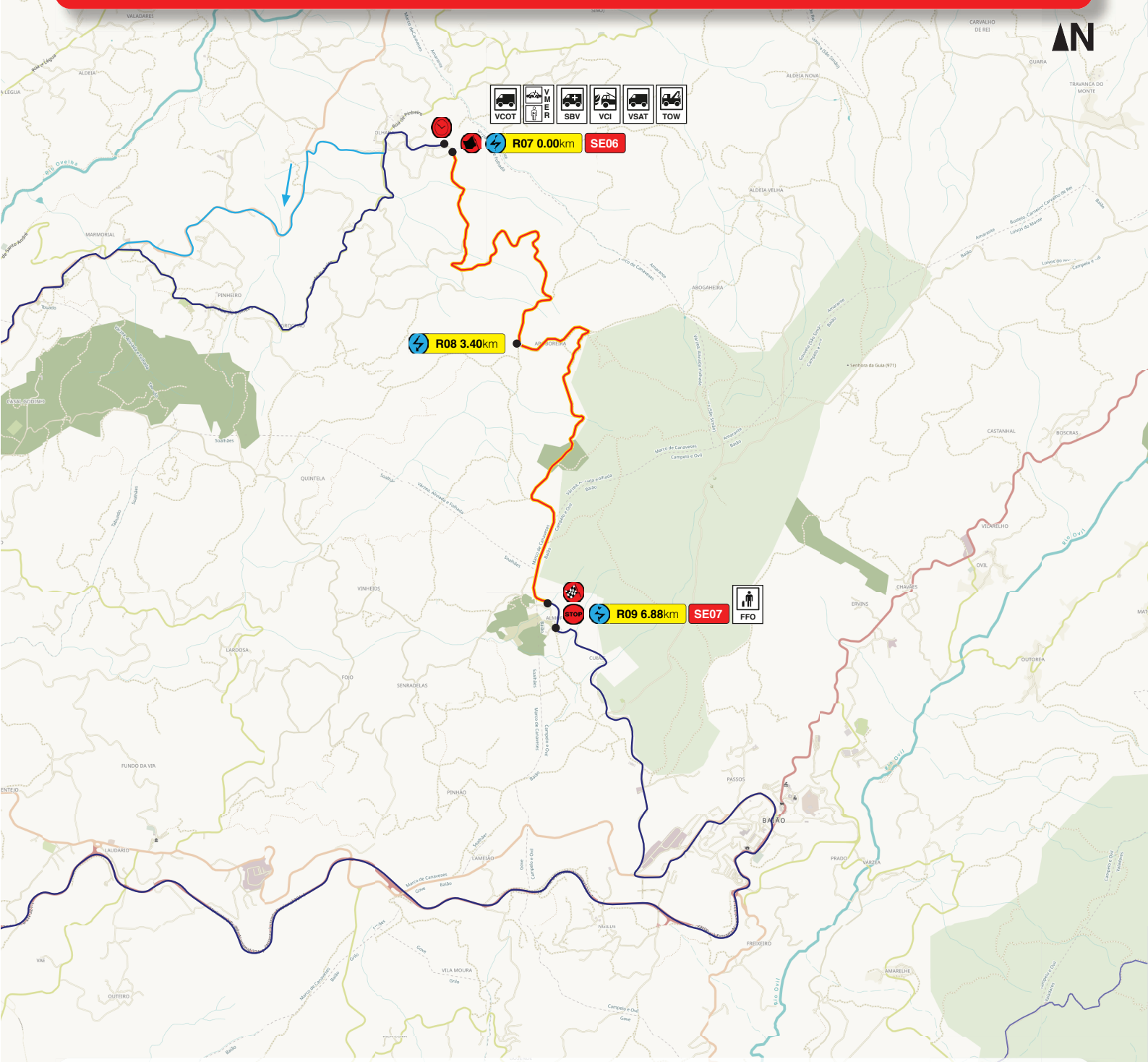

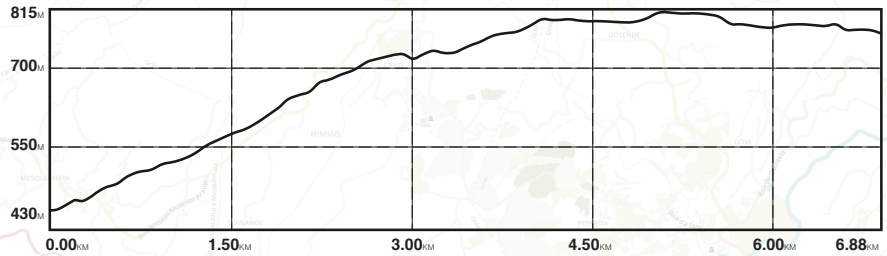

SS Special Stage
Road Section
Recce Route
Alternative Route
Radio Point R0 0.00km
Road Book Box 00
Time Control
SS Start
SS Flying Finish
STOP

Tactical Operational Command
Medical Intervention Car
Normal Ambulance
Fire Fighting Vehicle
Extrication Vehicle
Towing
Fire Fighting Operator

0KM | 0.5KM | 1KM | 2KM

Special Stage

Prova de Classificação

MARCO 1

Section / Secção 1

SS/PEC 2 Marco 1

Section / Secção 1

SS/PEC 2 Marco 1

Special Stage

Prova de Classificação

MARCO 1

SS/PEC 2 Marco 1	DISTANCE/DISTÂNCIA:	DAY/DIA: 1
TC/CH 2A Remote Service IN	43,38 km	SECTION/SECÇÃO: 1
SPECIAL STAGE /PROVA ESPECIAL: 2	AVERAGE/MÉDIA:	TIME ALLOWED/T.PERMITIDO:
Marco 1 (6,88 km)	34,70 km/h	01:15

DISTÂNCE/DISTÂNCIA TOTAL	DISTÂNCE/DISTÂNCIA PARTIAL	DIRECTION/DIRECÇÃO	INFORMATION / INFORMAÇÃO	DISTANC. REGRESS.	
0,00		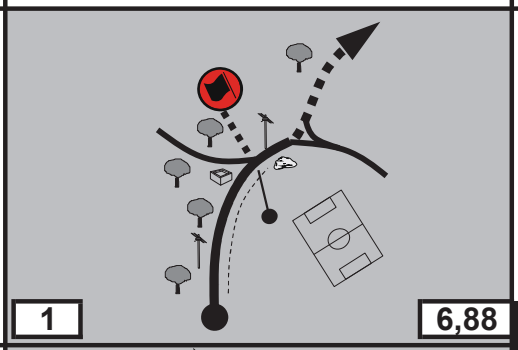 1 6,88	SS/PEC 2 R07 SE06 41º 12. 695' N 08º 04. 033' W	43,38	Section / Secção 1
0,83	0,83	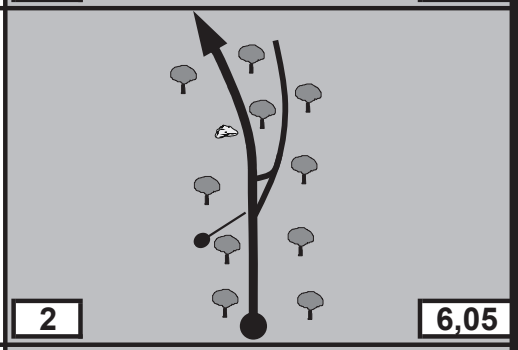 2 6,05	41º 12. 297' N 08º 03. 967' W	42,55	SS/PEC 2 Marco 1
1,22	0,39	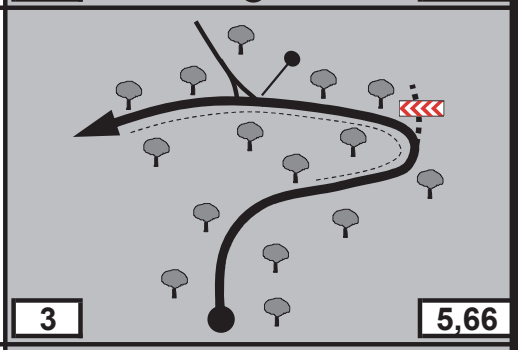 3 5,66	41º 12. 162' N 08º 03. 989' W	42,16	
1,78	0,56	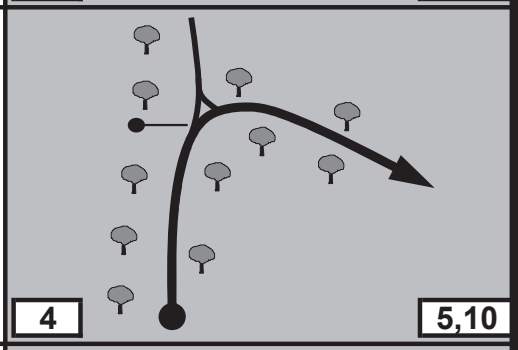 4 5,10	41º 12. 337' N 08º 03. 743' W	41,60	
2,86	1,08	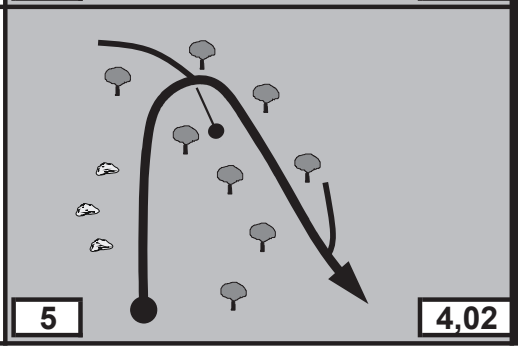 5 4,02	Rua da Aboboreira 41º 12. 033' N 08º 03. 452' W	40,52	
	0,54				

Section / Secção 1

SS/PEC 2 Marco 1

SS/PEC 2 Marco 1	DISTANCE/DISTÂNCIA:	DAY/DIA: 1
TC/CH 2A Remote Service IN	43,38 km	SECTION/SECÇÃO: 1
SPECIAL STAGE /PROVA ESPECIAL: 2 Marco 1 (6,88 km)	AVERAGE/MÉDIA: 34,70 km/h	TIME ALLOWED/T.PERMITIDO: 01:15

DISTÂNCE/DISTÂNCIA TOTAL	DISTÂNCE/DISTÂNCIA PARTIAL	DIRECTION/DIRECÇÃO	INFORMATION / INFORMAÇÃO	DISTANC. REGRESS.
3,40	0,54	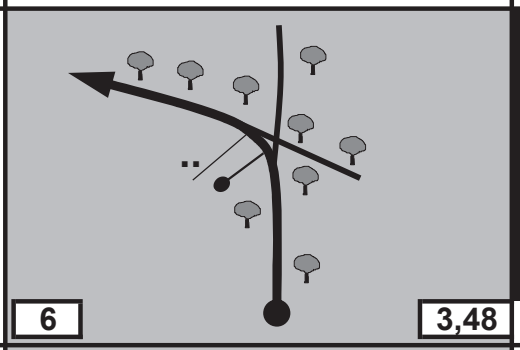 6 3,48	Travessa da Aboboreira R08 ·· PARA EMPEDRADO ·· TO COBBLESTONES 41º 11. 829' N 08 03. 642' W	39,98
3,79	0,39	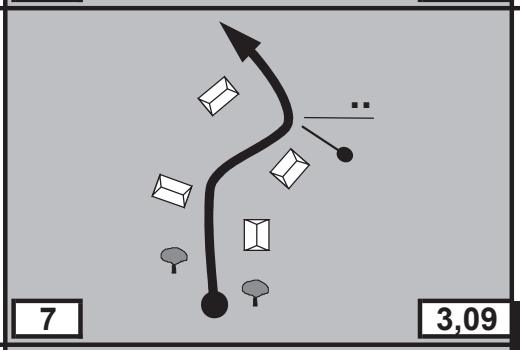 7 3,09	Travessa da Aboboreira ·· PARA TERRA ·· TO GRAVEL 41º 11. 845' N 08 03. 405' W	39,59
4,08	0,29	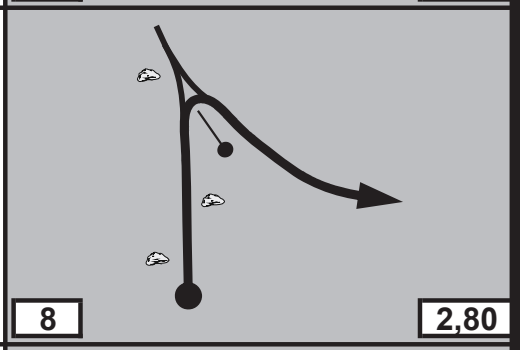 8 2,80	41º 11. 887' N 08 03. 230' W	39,30
5,49	1,41	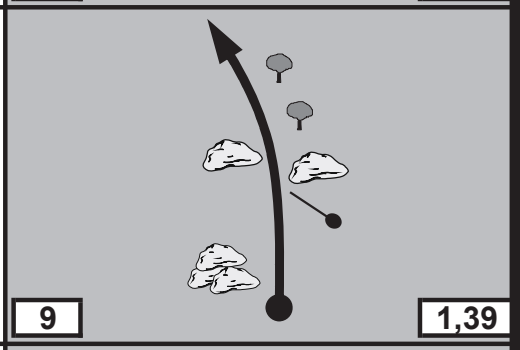 9 1,39	41º 11. 286' N 08 03. 443' W	37,89
5,82	0,33	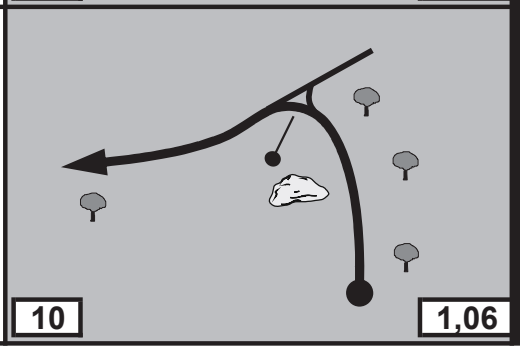 10 1,06	41º 11. 135' N 08º 03. 566' W	37,56
	0,91			

SS/PEC 2 Marco 1

SS/PEC 2 Marco 1	DISTANCE/DISTÂNCIA:	DAY/DIA: 1
TC/CH 2A Remote Service IN	43,38 km	SECTION/SECÇÃO: 1
SPECIAL STAGE /PROVA ESPECIAL: 2 Marco 1 (6,88 km)	AVERAGE/MÉDIA: 34,70 km/h	TIME ALLOWED/T.PERMITIDO: 01:15

DISTÂNCE/DISTÂNCIA TOTAL	DISTÂNCE/DISTÂNCIA PARTIAL	DIRECTION/DIRECÇÃO	INFORMATION / INFORMAÇÃO	DISTANC. REGRESS.
6,73	0,91	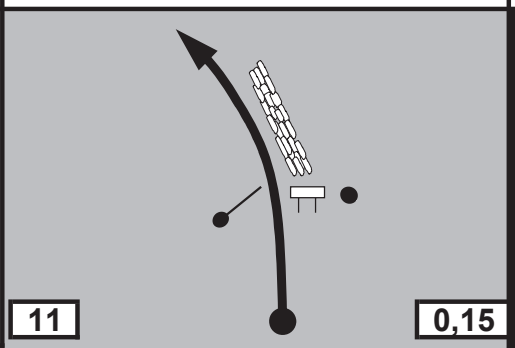 11 0,15	Almofrela 41º 10. 720' N 08º 03. 552' W	36,65
6,88	0,15	 12 0,00	SS/PEC 2 ·· PARA EMPEDRADO ·· TO COBBLESTONES 41º 10. 678' N 08º 03. 468' W	36,50
7,15	0,27	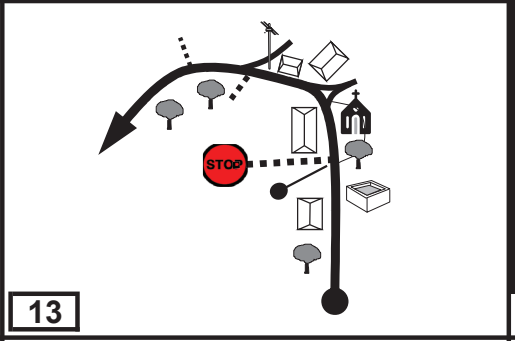 13	Rua de Almofrela STOP SS/PEC 2 R09 SE07 FFO 41º 10. 561' N 08º 03. 416' W	36,23
8,31	1,16	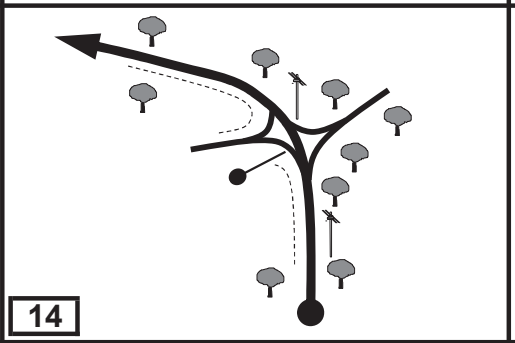 14	Rua de Almofrela 41º 10. 172' N 08º 03. 120' W	35,07
8,91	0,60	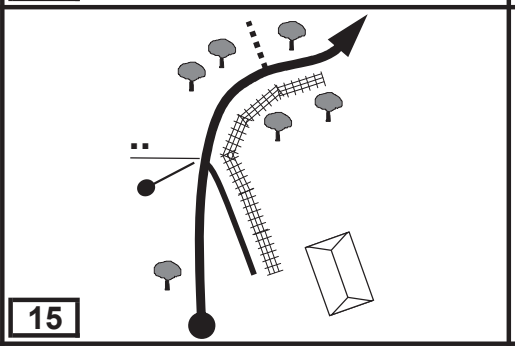 15	Rua de Folgueirão ·· PARA ASFALTO ·· TO TARMAC 41º 09. 956' N 08º 02. 919' W	34,47

Section / Secção 1

SS/PEC 2 Marco 1

0,24

TURN QUICKLY!

Section / Secção 1

SS/PEC 2 Marco 1	DISTANCE/DISTÂNCIA:	DAY/DIA: 1
TC/CH 2A Remote Service IN	43,38 km	SECTION/SECÇÃO: 1
SPECIAL STAGE /PROVA ESPECIAL:	AVERAGE/MÉDIA: 34,70 km/h	TIME ALLOWED/T.PERMITIDO: 01:15

DISTÂNCE/DISTÂNCIA TOTAL	DISTÂNCE/DISTÂNCIA PARTIAL	DIRECTION/DIRECÇÃO	INFORMATION / INFORMAÇÃO	DISTANC. REGRESS.
9,15	0,24	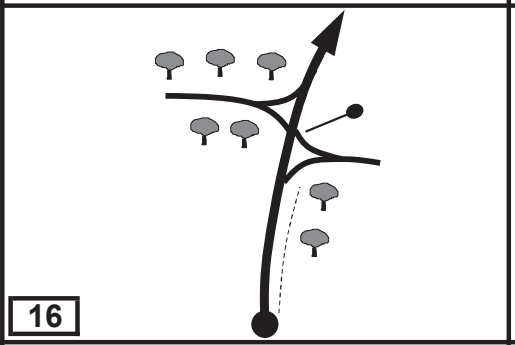 16	Rua da Tapada 41º 09. 956' N 08º 02. 919' W	34,23
9,80	0,65	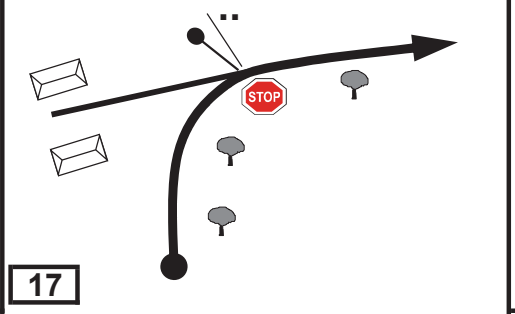 17	Zona Industrial de Baião STOP •• PARA EMPEDRADO •• TO COBBLESTONES 41º 09. 494' N 08º 02. 920' W	33,58
9,90	0,10	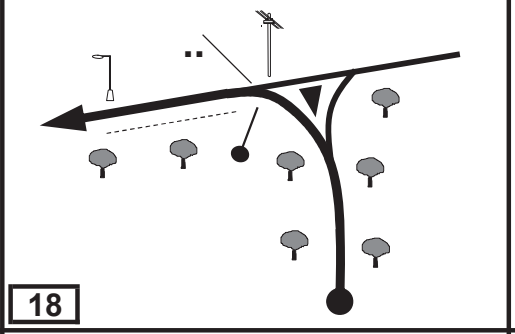 18	N321-1 •• PARA ASFALTO •• TO TARMAC 41º 09. 456' N 08º 02. 955' W	33,48
10,84	0,94	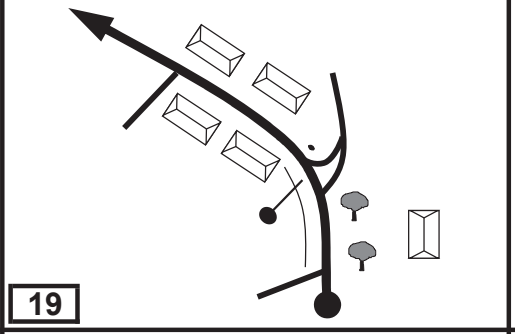 19	N321-1 centro lar 3ª idade centro saúde bombeiros 41º 09. 687' N 08º 02. 447' W	32,54
11,61	0,77	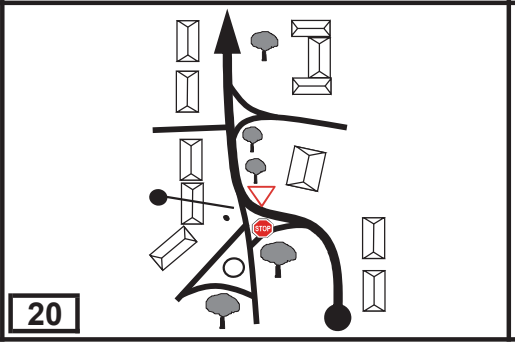 20	N321 Rua de Camões Amarante S.tª M.Zêzere Régua centro Tormes turismo rural Mosteiro de Ancede albufeiras solares 41º 09. 677' N 08º 02. 136' W	31,77
	0,83			

SS/PEC 2 Marco 1	DISTANCE/DISTÂNCIA:	DAY/DIA: 1
TC/CH 2A Remote Service IN	43,38 km	SECTION/SECÇÃO: 1
SPECIAL STAGE /PROVA ESPECIAL:	AVERAGE/MÉDIA: 34,70 km/h	TIME ALLOWED/T.PERMITIDO: 01:15

DISTÂNCE/DISTÂNCIA TOTAL	DISTÂNCE/DISTÂNCIA PARTIAL	DIRECTION/DIRECÇÃO	INFORMATION / INFORMAÇÃO	DISTANC. REGRESS.
12,44	0,83	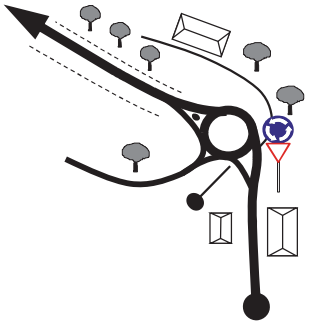 21	M 321-1 41º 09. 386' N 08º 02. 351' W	30,94
13,39	0,95	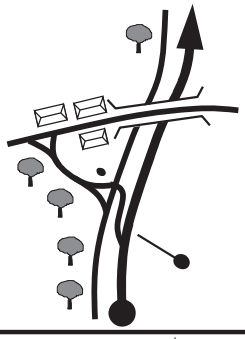 22	M 321-1 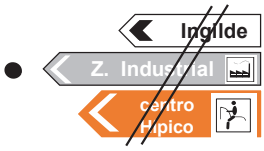 41º 09. 268' N 08º 02. 747' W	29,99
16,03	2,64	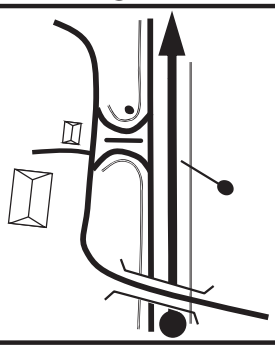 23	M 321-1 41º 09. 419' N 08º 04. 380' W	27,35
19,45	3,42	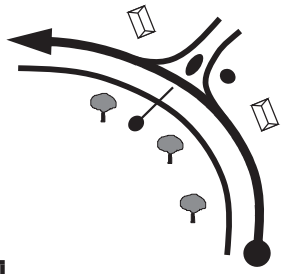 24	N 210 41º 09. 549' N 08º 06. 159' W	23,93
21,20	1,75	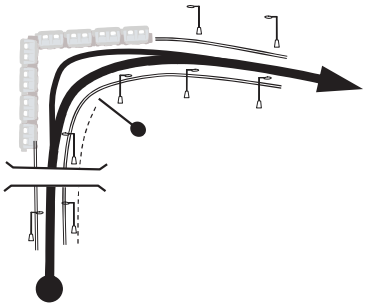 25	N 210 41º 08. 947' N 08º 06. 892' W	22,18
	4,46			

Section / Secção 1

SS/PEC 2 Marco 1	DISTANCE/DISTÂNCIA:	DAY/DIA: 1
TC/CH 2A Remote Service IN	43,38 km	SECTION/SECÇÃO: 1
SPECIAL STAGE /PROVA ESPECIAL:	AVERAGE/MÉDIA: 34,70 km/h	TIME ALLOWED/T.PERMITIDO: 01:15

DISTÂNCE/DISTÂNCIA TOTAL	DISTÂNCE/DISTÂNCIA PARTIAL	DIRECTION/DIRECÇÃO	INFORMATION / INFORMAÇÃO	DISTANC. REGRESS.
25,66	4,46	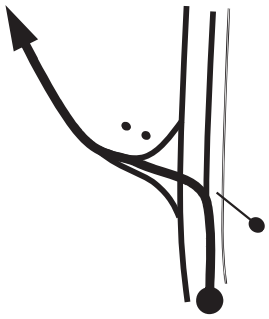 26	N 210 41º 10. 854' N 08º 08. 018' W	17,72
25,82	0,16	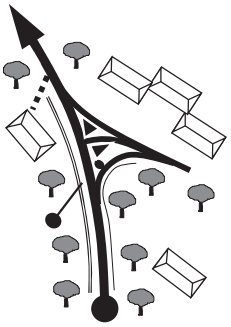 27	N 210 41º 10. 926' N 08º 08. 068' W	17,56
26,06	0,24	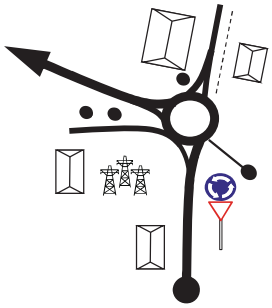 28	N 210 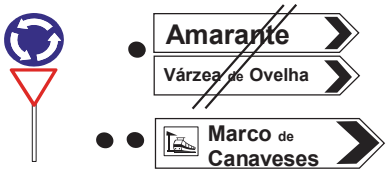 41º 11. 038' N 08º 08. 177' W	17,32
26,37	0,31	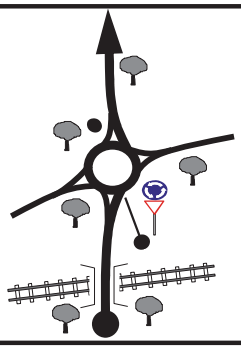 29	Rua da Amizade 41º 10. 997' N 08º 08. 363' W	17,01
26,64	0,27	 30	Av. Manuel Pereira Soares 41º 10. 935' N 08º 08. 537' W	16,74
	0,61			

SS/PEC 2 Marco 1	DISTANCE/DISTÂNCIA:	DAY/DIA: 1
TC/CH 2A Remote Service IN	43,38 km	SECTION/SECÇÃO: 1
SPECIAL STAGE /PROVA ESPECIAL:	AVERAGE/MÉDIA: 34,70 km/h	TIME ALLOWED/T.PERMITIDO: 01:15

DISTÂNCE/DISTÂNCIA TOTAL	DISTÂNCE/DISTÂNCIA PARTIAL	DIRECTION/DIRECÇÃO	INFORMATION / INFORMAÇÃO	DISTANC. REGRESS.
27,25	0,61	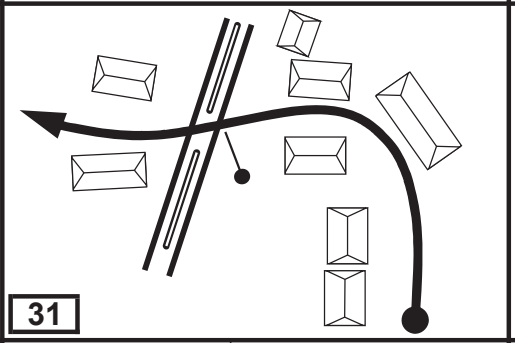 31	Av. Manuel Pereira Soares 41º 11. 000' N 08º 08. 740' W	16,13
27,85	0,60	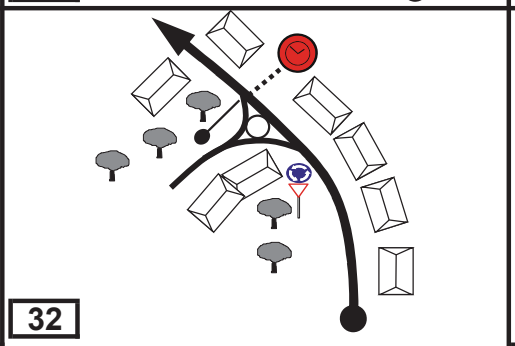 32	Av. Manuel Pereira Soares  (0,18) 41º 11. 037' N 08º 08. 880' W	15,53
27,94	0,09	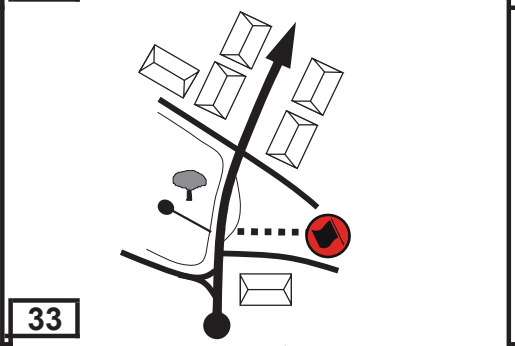 33	 41º 11. 081' N 08º 08. 878' W	15,44
28,08	0,14	 34	Av. Dr. Francisco Sá Carneiro 41º 11. 153' N 08º 08. 8536' W	15,30
28,29	0,21	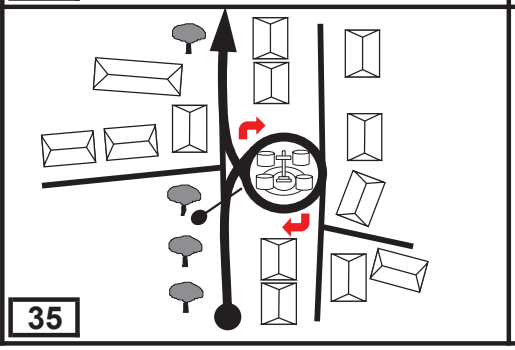 35	Av. Dr. Francisco Sá Carneiro 41º 11. 088' N 08º 08. 942' W	15,09
	0,12			

TURN QUICKLY!

Section / Secção 1

SS/PEC 2 Marco 1	DISTANCE/DISTÂNCIA:	DAY/DIA: 1
TC/CH 2A Remote Service IN	43,38 km	SECTION/SECÇÃO: 1
SPECIAL STAGE /PROVA ESPECIAL:	AVERAGE/MÉDIA: 34,70 km/h	TIME ALLOWED/T.PERMITIDO: 01:15

DISTÂNCE/DISTÂNCIA TOTAL	DISTÂNCE/DISTÂNCIA PARTIAL	DIRECTION/DIRECÇÃO	INFORMATION / INFORMAÇÃO	DISTANC. REGRESS.
28,41	0,12	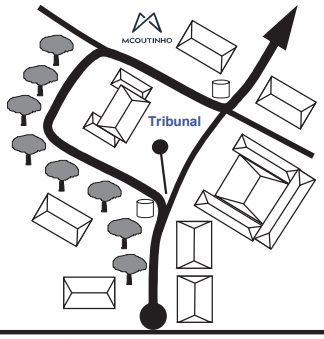 36	Av. Dr. Francisco Sá Carneiro 41º 11. 046' N 08º 08. 971' W	14,97
28,70	0,29	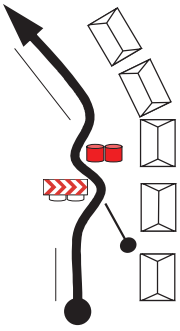 37	Av. Dr. Francisco Sá Carneiro 41º 11. 000' N 08º 09. 071' W	14,68
28,87	0,17	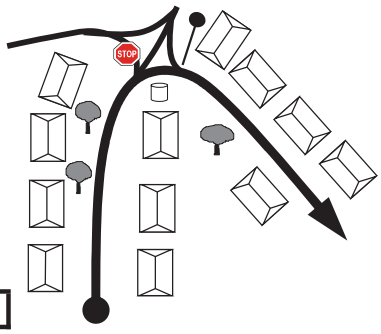 38	Rua Dr.Adelino Príncipe 41º 10. 918' N 08º 09. 125' W	14,51
29,02	0,15	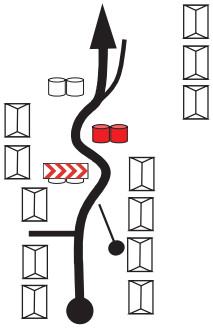 39	Rua Dr.Adelino Príncipe 41º 10. 983' N 08º 09. 189' W	14,36
29,23	0,21	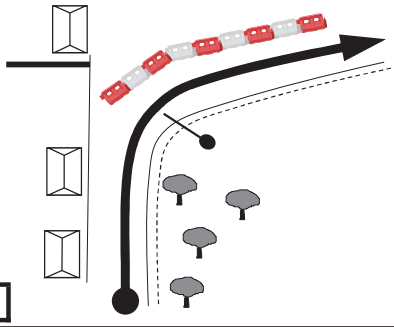 40	Largo da feira 41º 10. 964' N 08º 09. 239' W	14,15
	0,10			

TURN QUICKLY!

SS/PEC 2 Marco 1	DISTANCE/DISTÂNCIA:	DAY/DIA: 1
TC/CH 2A Remote Service IN	43,38 km	SECTION/SECÇÃO: 1
SPECIAL STAGE /PROVA ESPECIAL:	AVERAGE/MÉDIA: 34,70 km/h	TIME ALLOWED/T.PERMITIDO: 01:15

DISTÂNCE/DISTÂNCIA TOTAL	DISTÂNCE/DISTÂNCIA PARTIAL	DIRECTION/DIRECÇÃO	INFORMATION / INFORMAÇÃO	DISTANC. REGRESS.
29,33	0,10	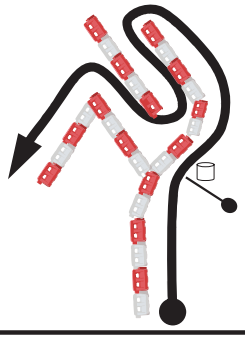 41	Largo da feira 41º 10. 921' N 08º 09. 271' W	14,05
29,56	0,23	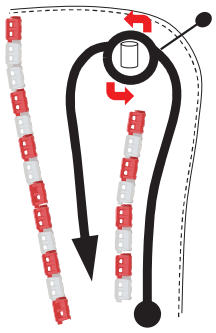 42	Largo da feira 41º 10. 925' N 08º 09. 226' W	13,82
29,69	0,13	43	Largo da feira 41º 10. 911' N 08º 09. 270' W	13,69
29,78	0,09	 44	Largo da feira 41º 10. 942' N 08º 09. 223' W	13,60
30,07	0,29	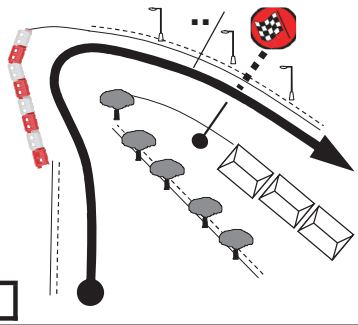 45	Rua Três Pastorinhos SS/PEC 3 ·· PARA EMPEDRADO ·· TO COBBLESTONES 41º 10. 893' N 08º 09. 334' W	13,31
	0,16			

Section / Secção 1

TURN QUICKLY!

Section / Secção 1

SS/PEC 2 Marco 1	DISTANCE/DISTÂNCIA:	DAY/DIA: 1
TC/CH 2A Remote Service IN	43,38 km	SECTION/SECÇÃO: 1
SPECIAL STAGE /PROVA ESPECIAL:	AVERAGE/MÉDIA: 34,70 km/h	TIME ALLOWED/T.PERMITIDO: 01:15

DISTÂNCE/DISTÂNCIA TOTAL	DISTÂNCE/DISTÂNCIA PARTIAL	DIRECTION/DIRECÇÃO	INFORMATION / INFORMAÇÃO	DISTANC. REGRESS.
30,23	0,16	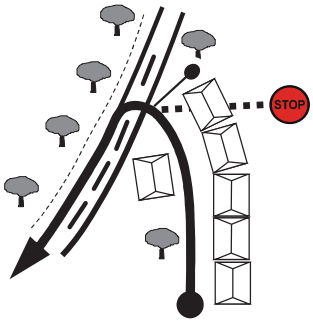 46	Rua Avelino Ferreira Torres SS/PEC 3 FFO 41º 10. 974' N 08º 09. 333' W	13,15
30,38	0,15	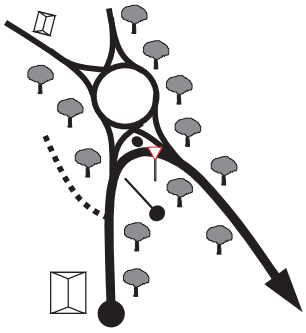 47	Av.Bomb.Voluntários Marco Canaveses Porto A4 Penafiel 41º 10. 936' N 08º 09. 405' W	13,00
30,86	0,48	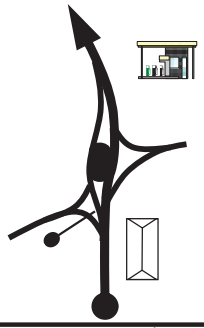 48	Av.Bomb.Voluntários Marco Canaveses IPO centro de inspecções 41º 11. 190' N 08º 09. 356' W	12,52
31,30	0,44	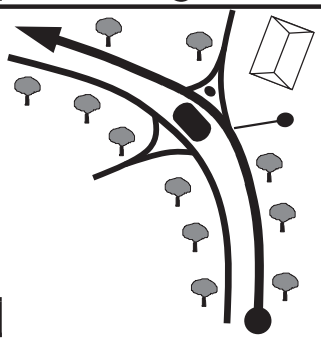 49	Av.Bomb.Voluntários Marco Canaveses Igreja de S. Nicolau S. Nicolau Hospital 41º 11. 372' N 08º 09. 170' W	12,08
31,63	0,33	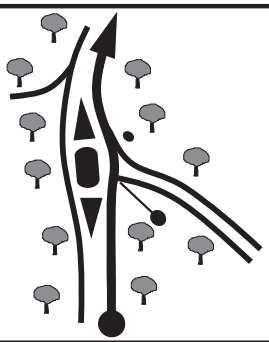 50	Av.Bomb.Voluntários Marco Canaveses ATENÇÃO DESCIDA PERIGOSA 12% 30 200 m 41º 11. 546' N 08º 09. 221' W	11,75
	0,20			

TURN QUICKLY!

SS/PEC 2 Marco 1	DISTANCE/DISTÂNCIA:	DAY/DIA: 1
TC/CH 2A Remote Service IN	43,38 km	SECTION/SECÇÃO: 1
SPECIAL STAGE /PROVA ESPECIAL:	AVERAGE/MÉDIA: 34,70 km/h	TIME ALLOWED/T.PERMITIDO: 01:15

DISTÂNCE/DISTÂNCIA TOTAL	DISTÂNCE/DISTÂNCIA PARTIAL	DIRECTION/DIRECÇÃO	INFORMATION / INFORMAÇÃO	DISTANC. REGRESS.
31,83	0,20	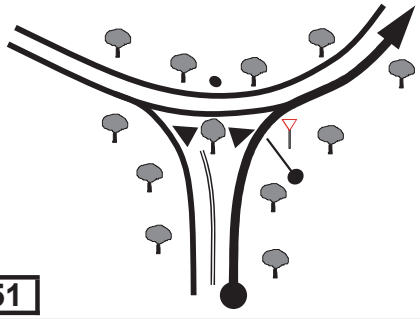 51	Av. Futebol Clube do Marco 41º 11. 639' N 08º 09. 261' W	11,55
32,41	0,58	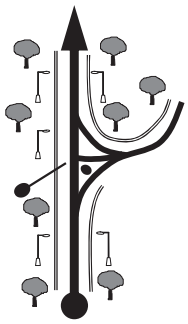 52	N 211 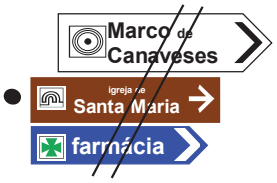 41º 11. 837' N 08º 08. 989' W	10,97
35,10	2,69	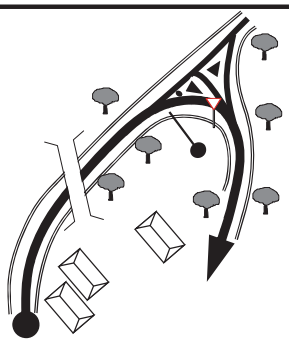 53	N 210 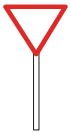 41º 10. 866' N 08º 08. 020' W	8,28
35,26	0,16	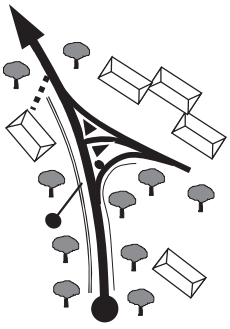 54	N 210 41º 10. 926' N 08º 08. 068' W	8,12
35,50	0,24	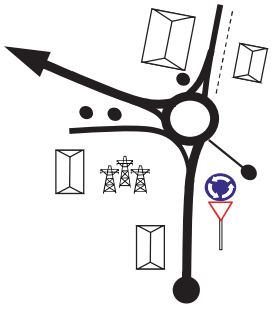 55	N 210 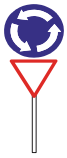 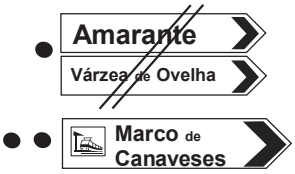 41º 11. 038' N 08º 08. 177' W	7,88

Section / Secção 1

0,31

TURN QUICKLY!

Section / Secção 1

SS/PEC 2 Marco 1	DISTANCE/DISTÂNCIA:	DAY/DIA: 1
TC/CH 2A Remote Service IN	43,38 km	SECTION/SECÇÃO: 1
SPECIAL STAGE /PROVA ESPECIAL:	AVERAGE/MÉDIA: 34,70 km/h	TIME ALLOWED/T.PERMITIDO: 01:15

DISTÂNCE/DISTÂNCIA TOTAL	DISTÂNCE/DISTÂNCIA PARTIAL	DIRECTION/DIRECÇÃO	INFORMATION / INFORMAÇÃO	DISTANC. REGRESS.
35,81	0,31	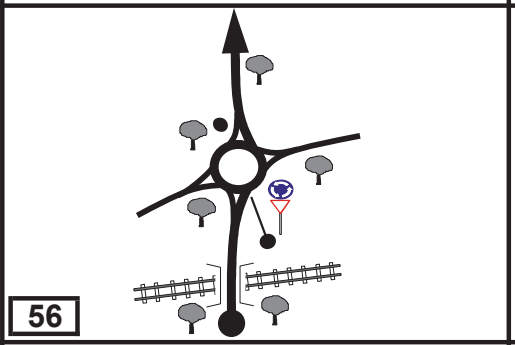 56	Rua da Amizade 41º 10. 997' N 08º 08. 363' W	7,57
36,08	0,27	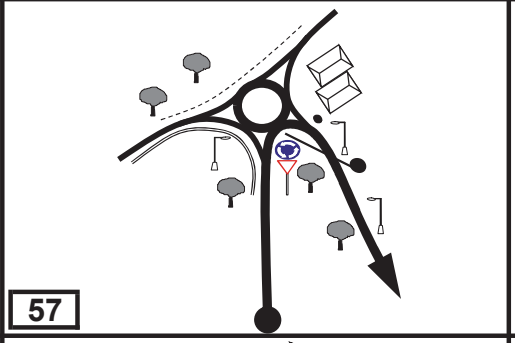 57	Av. Manuel Pereira Soares 41º 10. 935' N 08º 08. 537' W	7,30
36,69	0,61	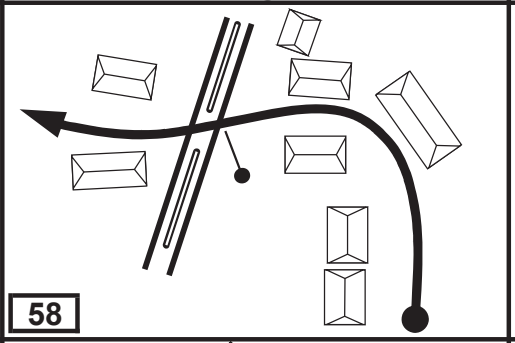 58	Av. Manuel Pereira Soares 41º 11. 000' N 08º 08. 740' W	6,69
37,29	0,60	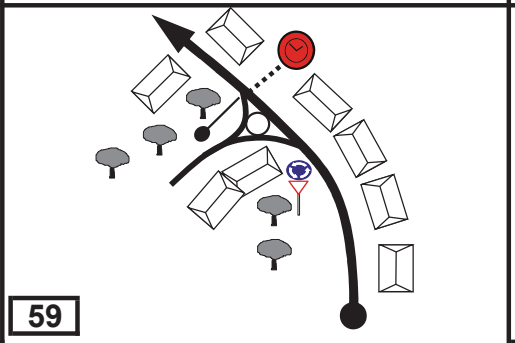 59	Av. Manuel Pereira Soares (0,18) 41º 11. 037' N 08º 08. 880' W	6,09
37,38	0,09	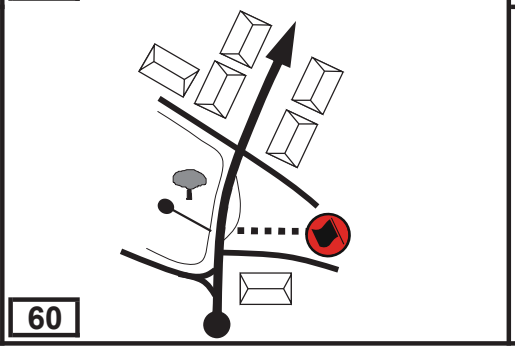 60	 SE08 41º 11. 081' N 08º 08. 878' W	6,00
	0,14			

TURN QUICKLY!

SS/PEC 2 Marco 1	DISTANCE/DISTÂNCIA:	DAY/DIA: 1
TC/CH 2A Remote Service IN	43,38 km	SECTION/SECÇÃO: 1
SPECIAL STAGE /PROVA ESPECIAL:	AVERAGE/MÉDIA: 34,70 km/h	TIME ALLOWED/T.PERMITIDO: 01:15

DISTÂNCE/DISTÂNCIA TOTAL	DISTÂNCE/DISTÂNCIA PARTIAL	DIRECTION/DIRECÇÃO	INFORMATION / INFORMAÇÃO	DISTANC. REGRESS.
37,52	0,14	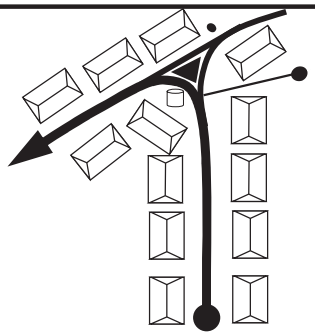 61	Av. Dr. Francisco Sá Carneiro 41º 11. 153' N 08º 08. 8536' W	5,86
37,73	0,21	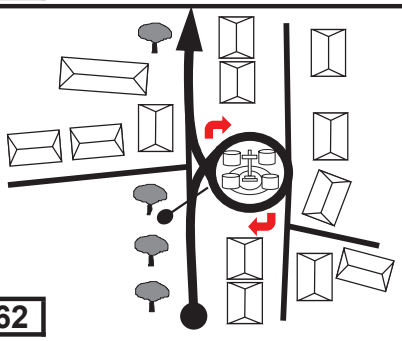 62	Av. Dr. Francisco Sá Carneiro 41º 11. 088' N 08º 08. 942' W	5,65
37,85	0,12	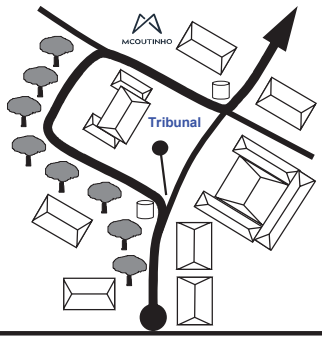 63	Av. Dr. Francisco Sá Carneiro 41º 11. 046' N 08º 08. 971' W	5,53
38,14	0,29	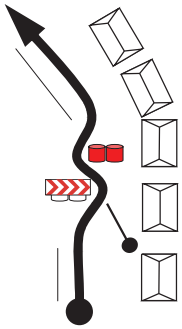 64	Av. Dr. Francisco Sá Carneiro 41º 11. 000' N 08º 09. 071' W	5,24
38,31	0,17	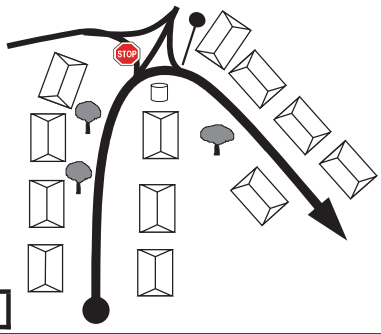 65	Rua Dr.Adelino Príncipe 41º 10. 918' N 08º 09. 125' W	5,07
	0,15			

Section / Secção 1

TURN QUICKLY!

Section / Secção 1

SS/PEC 2 Marco 1	DISTANCE/DISTÂNCIA:	DAY/DIA: 1
TC/CH 2A Remote Service IN	43,38 km	SECTION/SECÇÃO: 1
SPECIAL STAGE /PROVA ESPECIAL:	AVERAGE/MÉDIA: 34,70 km/h	TIME ALLOWED/T.PERMITIDO: 01:15

DISTÂNCE/DISTÂNCIA TOTAL	DISTÂNCE/DISTÂNCIA PARTIAL	DIRECTION/DIRECÇÃO	INFORMATION / INFORMAÇÃO	DISTANC. REGRESS.
38,46	0,15	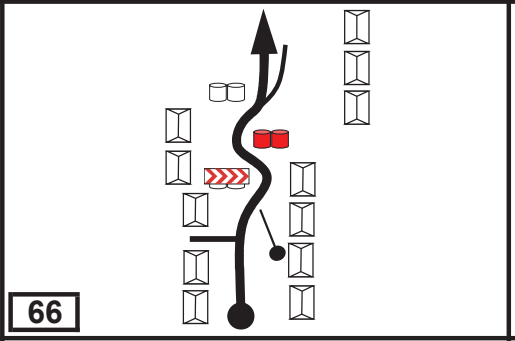 66	Rua Dr.Adelino Príncipe 41º 10. 983' N 08º 09. 189' W	4,92
38,67	0,21	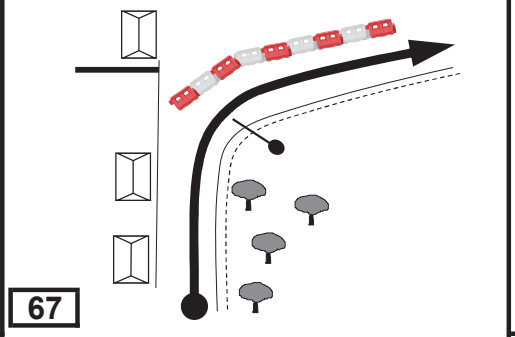 67	Largo da feira 41º 10. 964' N 08º 09. 239' W	4,71
38,77	0,10	68	Largo da feira 41º 10. 921' N 08º 09. 271' W	4,61
39,00	0,23	69	Largo da feira 41º 10. 925' N 08º 09. 226' W	4,38
39,13	0,13	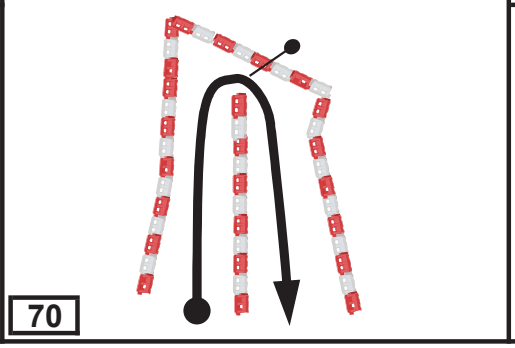 70	Largo da feira 41º 10. 911' N 08º 09. 270' W	4,25
	0,09			

TURN QUICKLY!

SS/PEC 2 Marco 1	DISTANCE/DISTÂNCIA:	DAY/DIA: 1
TC/CH 2A Remote Service IN	43,38 km	SECTION/SECÇÃO: 1
SPECIAL STAGE /PROVA ESPECIAL:	AVERAGE/MÉDIA: 34,70 km/h	TIME ALLOWED/T.PERMITIDO: 01:15

DISTÂNCE/DISTÂNCIA TOTAL	DISTÂNCE/DISTÂNCIA PARTIAL	DIRECTION/DIRECÇÃO	INFORMATION / INFORMAÇÃO	DISTANC. REGRESS.
39,22	0,09	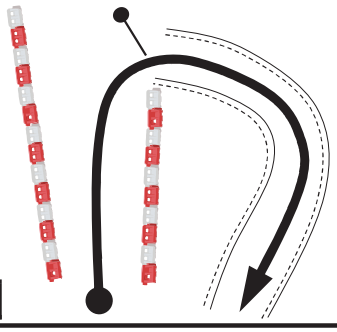 71	Largo da feira 41º 10. 942' N 08º 09. 223' W	4,16
39,51	0,29	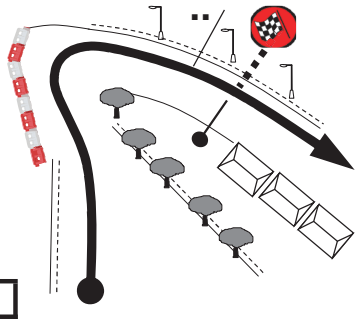 72	Rua Três Pastorinhos SS/PEC 3 ·· PARA EMPEDRADO ·· TO COBBLESTONES 41º 10. 893' N 08º 09. 334' W	3,87
39,67	0,16	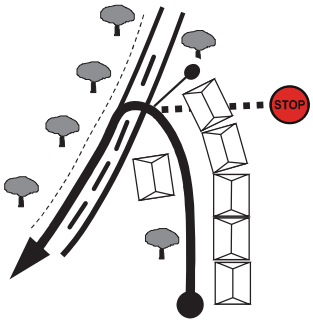 73	Rua Avelino Ferreira Torres STOP R11 SS/PEC 3 SE09 FFO 41º 10. 974' N 08º 09. 333' W	3,71
39,82	0,15	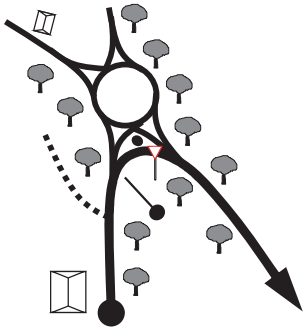 74	Av.Bomb.Voluntários Marco Canaveses Porto A4 Penafiel 41º 10. 936' N 08º 09. 405' W	3,56
40,30	0,48	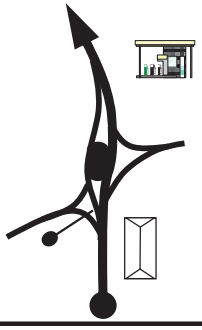 75	Av.Bomb.Voluntários Marco Canaveses IPO centro de inspecções 41º 11. 190' N 08º 09. 356' W	3,08
	0,44			

Section / Secção 1

TURN QUICKLY!

Section / Secção 1

SS/PEC 2 Marco 1	DISTANCE/DISTÂNCIA:	DAY/DIA: 1
TC/CH 2A Remote Service IN	43,38 km	SECTION/SECÇÃO: 1
SPECIAL STAGE /PROVA ESPECIAL:	AVERAGE/MÉDIA: 34,70 km/h	TIME ALLOWED/T.PERMITIDO: 01:15

DISTÂNCE/DISTÂNCIA TOTAL	DISTÂNCE/DISTÂNCIA PARTIAL	DIRECTION/DIRECÇÃO	INFORMATION / INFORMAÇÃO	DISTANC. REGRESS.
40,74	0,44	 76	Av.Bomb.Voluntários Marco Canaveses 41º 11. 372' N 08º 09. 170' W	2,64
41,07	0,33	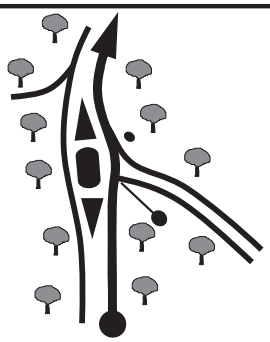 77	Av.Bomb.Voluntários Marco Canaveses 41º 11. 546' N 08º 09. 221' W	2,31
41,27	0,20	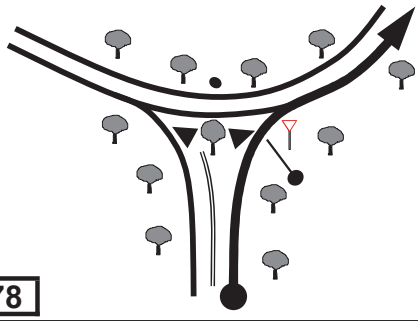 78	Av. Futebol Clube do Marco 41º 11. 639' N 08º 09. 261' W	2,11
41,85	0,58	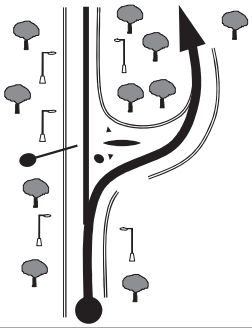 79	N 211 41º 11. 837' N 08º 08. 989' W	1,53
43,20	1,35	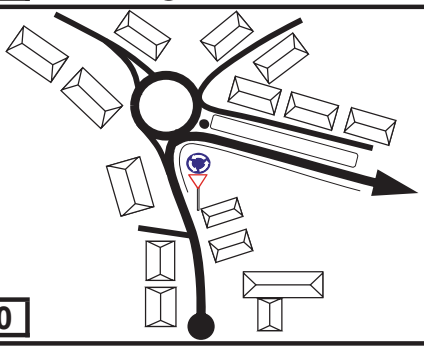 80	Av. Futebol Clube do Marco 41º 11. 407' N 08º 08. 672' W	0,18

0,18

TURN QUICKLY!

SS/PEC 2 Marco 1	DISTANCE/DISTÂNCIA:	DAY/DIA: 1
TC/CH 2A Remote Service IN	43,38 km	SECTION/SECÇÃO: 1
SPECIAL STAGE /PROVA ESPECIAL:	AVERAGE/MÉDIA: 34,70 km/h	TIME ALLOWED/T.PERMITIDO: 01:15

DISTÂNCE/DISTÂNCIA TOTAL	DISTÂNCE/DISTÂNCIA PARTIAL	DIRECTION/DIRECÇÃO	INFORMATION / INFORMAÇÃO	DISTANC. REGRESS.
43,38	0,18	81	Av. Futebol Clube do Marco TC/CH2A 41º 11. 507' N 08º 08. 701' W	0,00

Section / Secção 1

Section / Secção 2

Remote Service

TC/CH 2A Remote Service IN		DISTANCE/DISTÂNCIA:	DAY/DIA: 1
TC/CH 2B Remote Service OUT			SECTION/SECÇÃO: 1
SPECIAL STAGE /PROVA ESPECIAL:		AVERAGE/MÉDIA:	TIME ALLOWED/T.PERMITIDO: 00:15

DISTÂNCE/DISTÂNCIA TOTAL	DISTÂNCE/DISTÂNCIA PARTIAL	DIRECTION/DIRECÇÃO	INFORMATION / INFORMAÇÃO	DISTANC. REGRESS.

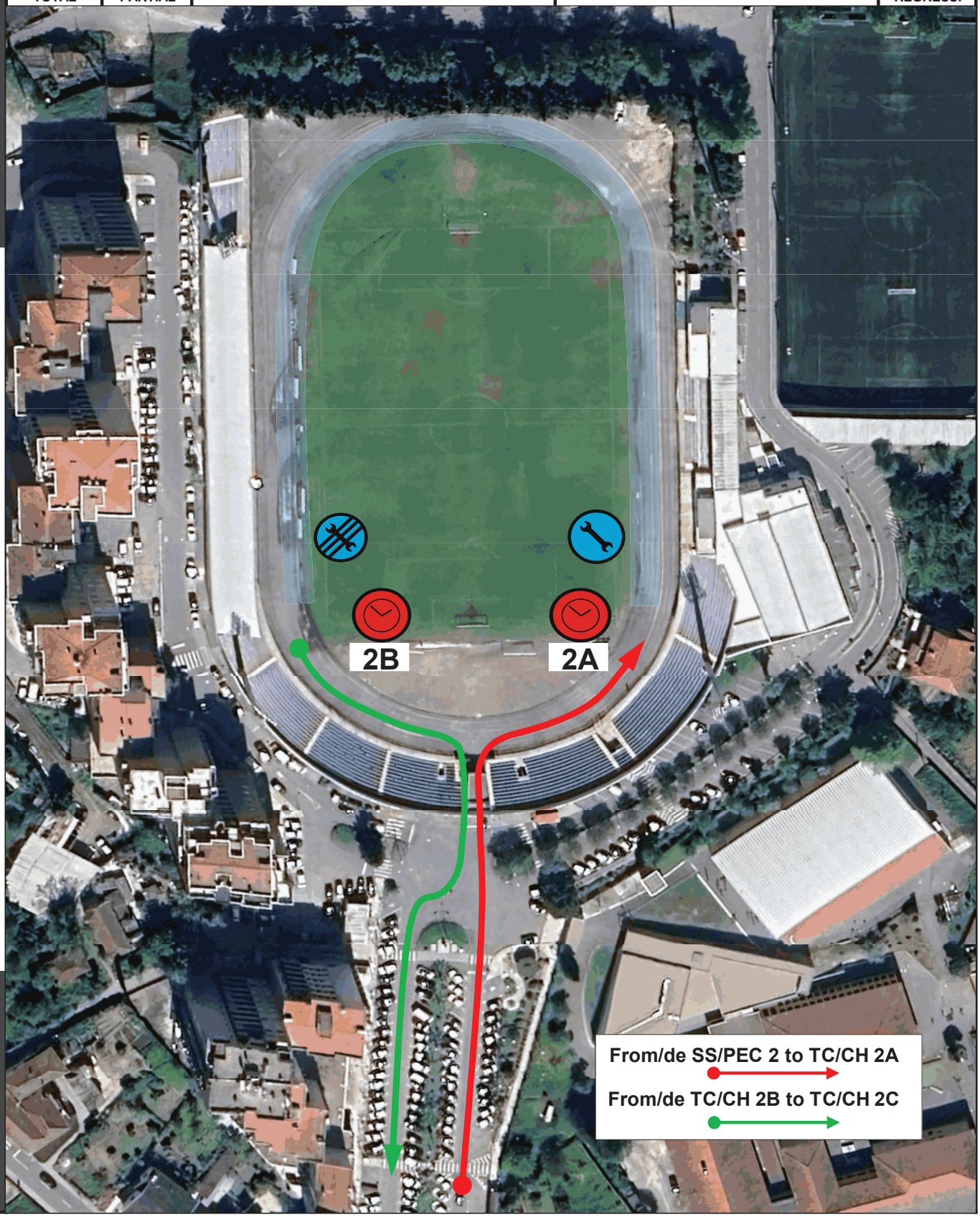

TC/CH 2B Remote Service OUT	DISTANCE/DISTÂNCIA:	DAY/DIA: 1
TC/CH 2C Regroup. IN	1,26 km	SECTION/SECÇÃO: 2
SPECIAL STAGE /PROVA ESPECIAL:	AVERAGE/MÉDIA: 15,12 km/h	TIME ALLOWED/T.PERMITIDO: 00:05

DISTÂNCE/DISTÂNCIA TOTAL	DISTÂNCE/DISTÂNCIA PARTIAL	DIRECTION/DIRECÇÃO	INFORMATION / INFORMAÇÃO	DISTANC. REGRESS.
0,00			Estádio Municipal Marco de Caneveses TC/CH 2B 41º 11. 507' N 08º 08. 701' W	1,26
0,19	0,19	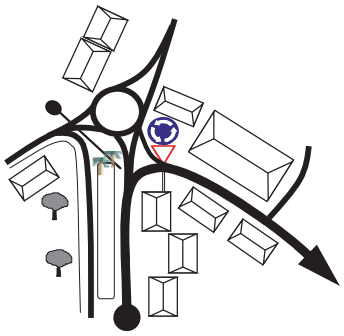	Av.Eng.Adelino Amaro da Costa 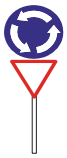 41º 11. 414' N 08º 08. 692' W	1,07
0,46	0,27	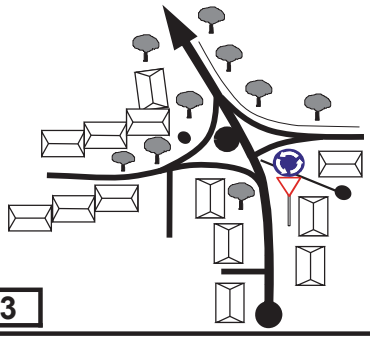	Av.Eng.Adelino Amaro da Costa 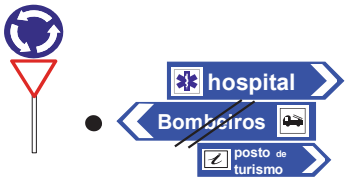 41º 11. 395' N 08º 08. 855' W	0,80
0,79	0,33	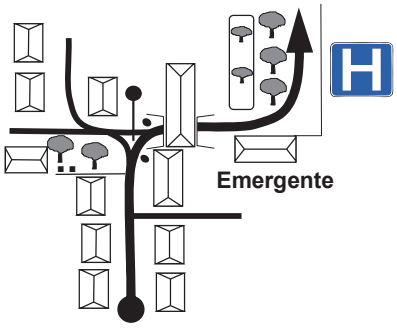	Alameda Dr. Miranda da Rocha ·· PARA EMPEDRADO ·· TO COBBLESTONES 41º 11. 227' N 08º 08. 914' W	0,47
1,03	0,24	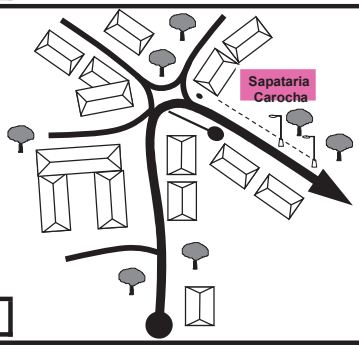	Rua São Nicolau 41º 11. 135' N 08º 08. 975' W	0,23

0,09

TURN QUICKLY!

Section/Secção 2

Section/Secção 2

TC/CH 2B Remote Service OUT	DISTANCE/DISTÂNCIA:	DAY/DIA: 1
TC/CH 2C Regroup. IN	1,26 km	SECTION/SECÇÃO: 2
SPECIAL STAGE /PROVA ESPECIAL:	AVERAGE/MÉDIA: 15,12 km/h	TIME ALLOWED/T.PERMITIDO: 00:05

DISTÂNCE/DISTÂNCIA TOTAL	DISTÂNCE/DISTÂNCIA PARTIAL	DIRECTION/DIRECÇÃO	INFORMATION / INFORMAÇÃO	DISTANC. REGRESS.
1,12	0,09	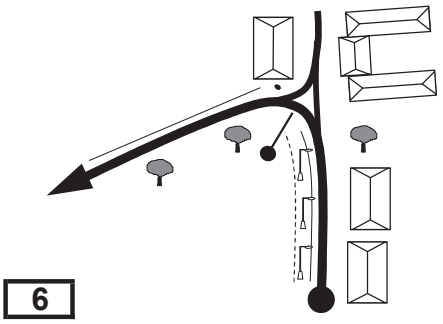 6	Rua Edgar Cardoso Ligeiros 41º 11. 158' N 08º 09. 019' W	0,14
1,26	0,14	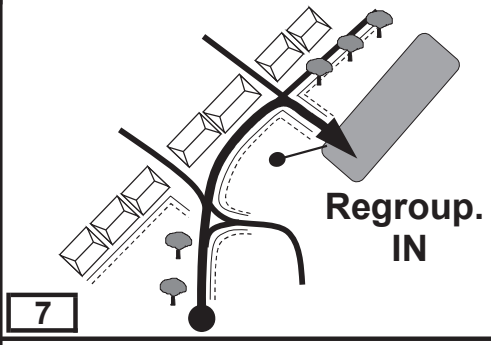 7	Rua Edgar Cardoso TC/CH 2C 41º 11. 104' N 08º 09. 080' W	0,00

TC/CH 2D Regroup. OUT	DISTANCE/DISTÂNCIA:	DAY/DIA: 1
TC/CH 3 Av.Manuel Pereira Soares	7,42 km	SECTION/SECÇÃO: 2
SPECIAL STAGE /PROVA ESPECIAL:	AVERAGE/MÉDIA: 37,10 km/h	TIME ALLOWED/T.PERMITIDO: 00:12

DISTÂNCE/DISTÂNCIA TOTAL	DISTÂNCE/DISTÂNCIA PARTIAL	DIRECTION/DIRECÇÃO	INFORMATION / INFORMAÇÃO	DISTANC. REGRESS.
0,00		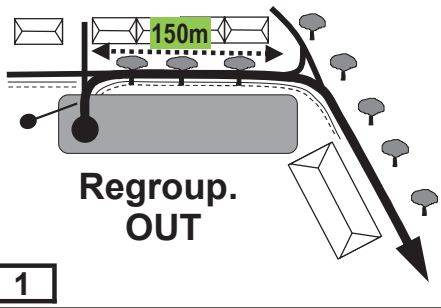 1	Rua Edgar Cardoso TC/CH 2D 41º 11. 104' N 08º 09. 080' W	7,42
0,66	0,66	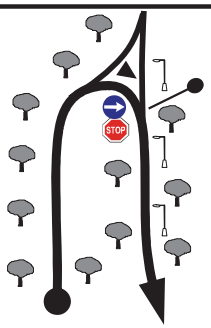 2	Av.Bomb.Voluntários Marco Canaveses 41º 11. 022' N 08º 09. 398' W	6,76
0,98	0,32	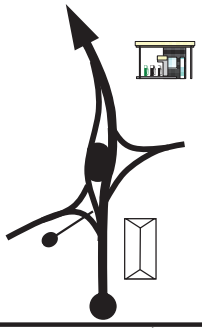 3	Av.Bomb.Voluntários Marco Canaveses 41º 11. 190' N 08º 09. 356' W	6,44
1,42	0,44	 4	Av.Bomb.Voluntários Marco Canaveses 41º 11. 372' N 08º 09. 170' W	6,00
1,75	0,33	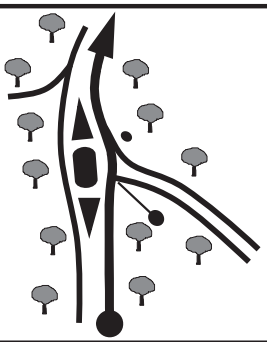 5	Av.Bomb.Voluntários Marco Canaveses 41º 11. 546' N 08º 09. 221' W	5,67

Section/Secção 2

0,20

TURN QUICKLY!

Section/Secção 2

TC/CH 2D Regroup. OUT	DISTANCE/DISTÂNCIA:	DAY/DIA: 1
TC/CH 3 Av.Manuel Pereira Soares	7,42 km	SECTION/SECÇÃO: 2
SPECIAL STAGE /PROVA ESPECIAL:	AVERAGE/MÉDIA: 37,10 km/h	TIME ALLOWED/T.PERMITIDO: 00:12

DISTÂNCE/DISTÂNCIA TOTAL	DISTÂNCE/DISTÂNCIA PARTIAL	DIRECTION/DIRECÇÃO	INFORMATION / INFORMAÇÃO	DISTANC. REGRESS.
1,95	0,20	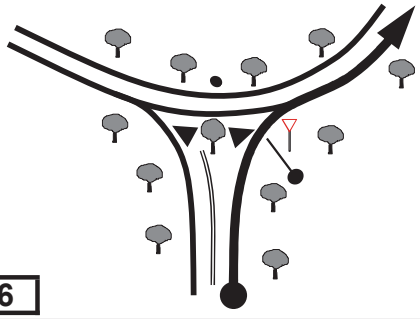 6	Av. Futebol Clube do Marco 41º 11. 639' N 08º 09. 261' W	5,47
2,54	0,59	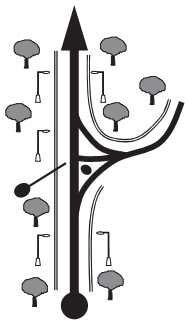 7	Varianta á N 211 41º 11. 837' N 08º 08. 989' W	4,88
5,23	2,69	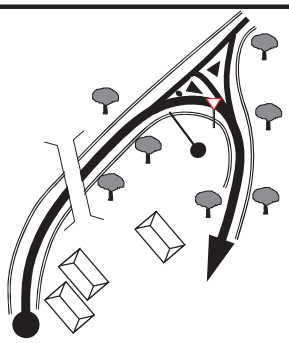 8	N 210 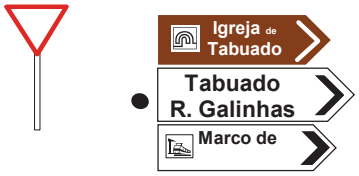 41º 10. 866' N 08º 08. 020' W	2,19
5,39	0,16	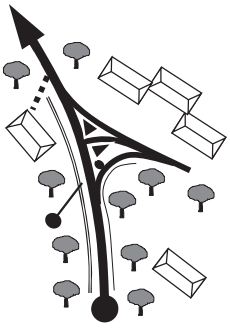 9	N 210 41º 10. 926' N 08º 08. 068' W	2,03
5,63	0,24	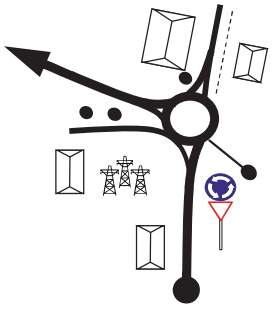 10	N 210 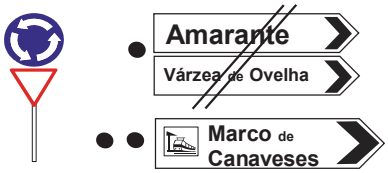 41º 11. 038' N 08º 08. 177' W	1,79

0,31

TURN QUICKLY!

TC/CH 2D Regroup. OUT	DISTANCE/DISTÂNCIA:	DAY/DIA: 1
TC/CH 3 Av.Manuel Pereira Soares	7,42 km	SECTION/SECÇÃO: 2
SPECIAL STAGE /PROVA ESPECIAL:	AVERAGE/MÉDIA: 37,10 km/h	TIME ALLOWED/T.PERMITIDO: 00:12

DISTÂNCE/DISTÂNCIA TOTAL	DISTÂNCE/DISTÂNCIA PARTIAL	DIRECTION/DIRECÇÃO	INFORMATION / INFORMAÇÃO	DISTANC. REGRESS.
5,94	0,31	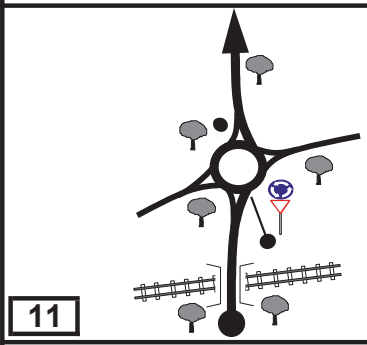 11	Rua da Amizade 41º 10. 997' N 08º 08. 363' W	1,48
6,21	0,27	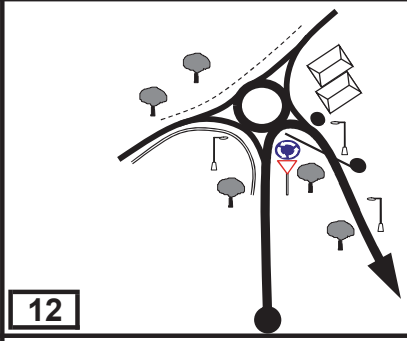 12	Av. Manuel Pereira Soares 41º 10. 935' N 08º 08. 537' W	1,21
6,82	0,61	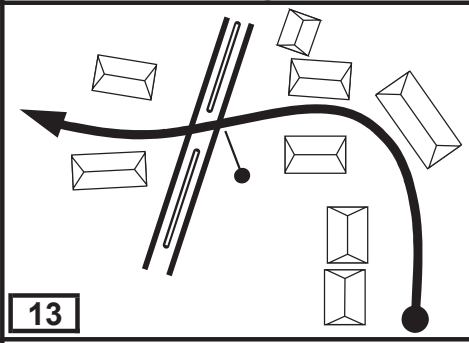 13	Av. Manuel Pereira Soares 41º 11. 000' N 08º 08. 740' W	0,60
7,42	0,60	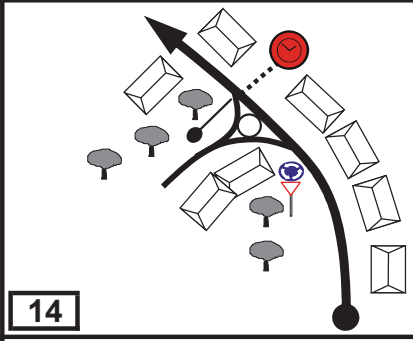 14	Av. Manuel Pereira Soares TC/CH 3 (0,18) 41º 11. 037' N 08º 08. 880' W	0,00

Section/Secção 2

marco
MARCO DE CANAVESES
RIOS DE EMOÇÃO
VISIT.MARCODECANAVESES.PT/
adidas
11:54
Descobrir
Descobrir
Marco de Canaveses
Descobrir
Igreja de Santa Maria
Património Arquitetónico
Experiências
Alojamento
Gastronomia
Marco Tour
Igreja de Santa Maria
Download on the
App Store
GET IT ON
Google Play
FAÇA DOWNLOAD DA APP

RALI TERRAS D'ABOBOREIRA®

2/3 maio 2025

AMARANTE / BAIÃO / MARCO DE CANAVESES

SUPER ESPECIAL
SUPER SPECIAL STAGE

SSS3 - Marco Rios de Emoção

21:00h | **2.13**km

02 **Maio**
02 **MAY**

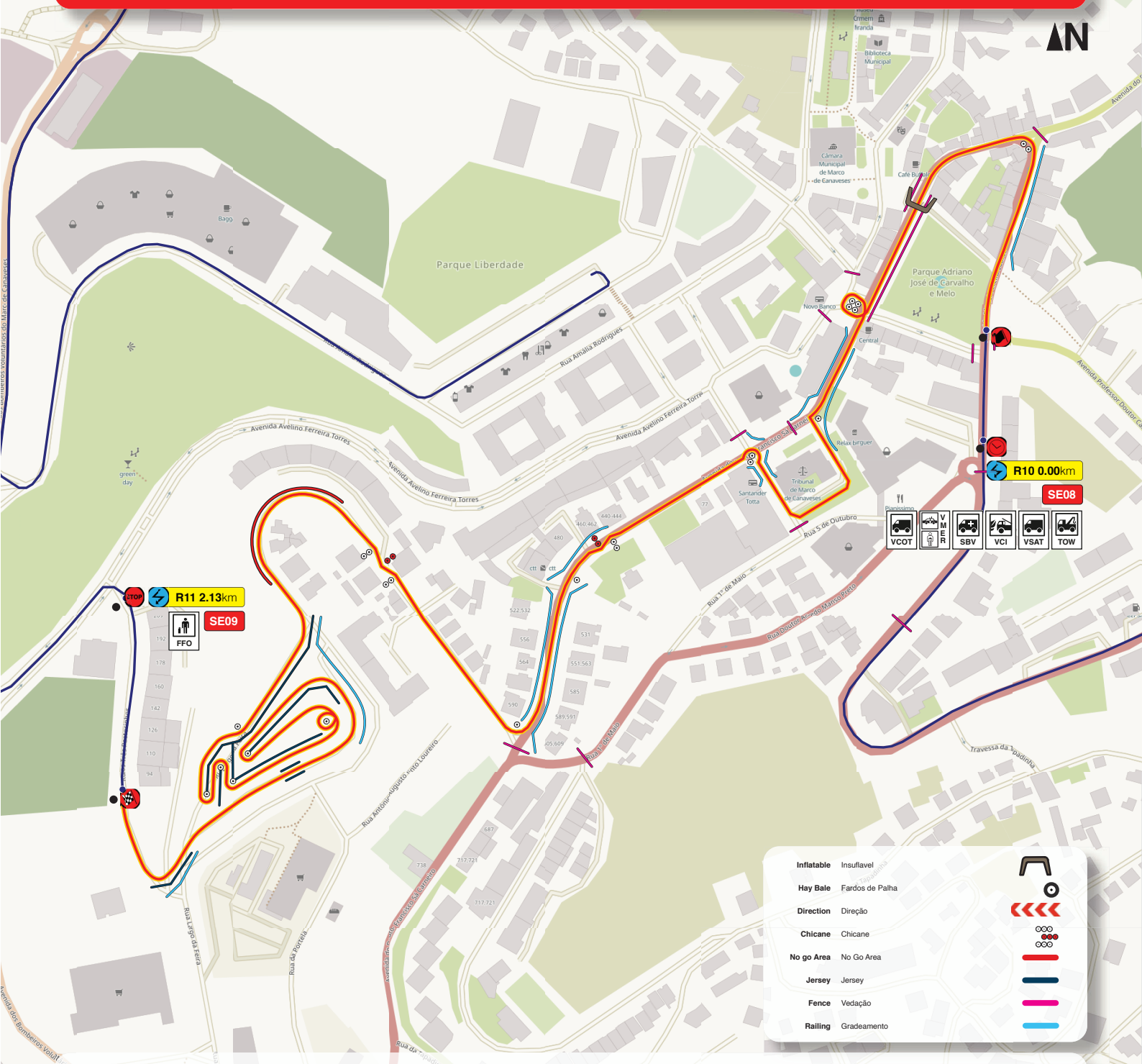

Inflatable	Insuflavel
Hay Bale	Fardos de Palha
Direction	Direção
Chicane	Chicane
No go Area	No Go Area
Jersey	Jersey
Fence	Vedação
Railing	Gradeamento

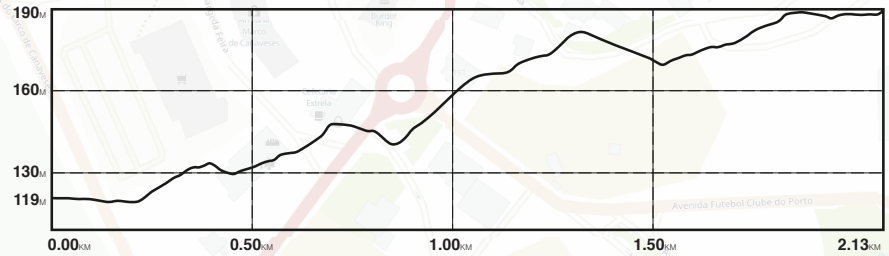

- SS Special Stage
- Road Section
- Recce Route
- Alternative Route
- Radio Point (R0 0.00km)
- Road Book Box (00)
- Time Control
- SS Start
- SS Flying Finish
- STOP

- Tactical Operational Command (VCOT)
- Medical Intervention Car (VMER)
- Normal Ambulance (SBV)
- Fire Fighting Vehicle (VCI)
- Extrication Vehicle (VSAT)
- Towing (TOW)
- Fire Fighting Operator (FFO)

0M | 50M | 100M | 200M

Special Stage

Prova de Classificação

MARCO RIOS DE EMOÇÃO

Special Stage

Prova de Classificação

MARCO RIOS DE EMOÇÃO



SS/PEC 3 Marco Rios de Emoção	DISTANCE/DISTÂNCIA:	DAY/DIA: 1
TC/CH 3A Service A IN	29,28 km	SECTION/SECÇÃO: 2
SPECIAL STAGE /PROVA ESPECIAL: 3	AVERAGE/MÉDIA:	TIME ALLOWED/T.PERMITIDO:
Marco Rios de Emoção (2,13 km)	35,14 km/h	00:50

DISTÂNCE/DISTÂNCIA TOTAL	DISTÂNCE/DISTÂNCIA PARTIAL	DIRECTION/DIRECÇÃO	INFORMATION / INFORMAÇÃO	DISTANC. REGRESS.
0,00		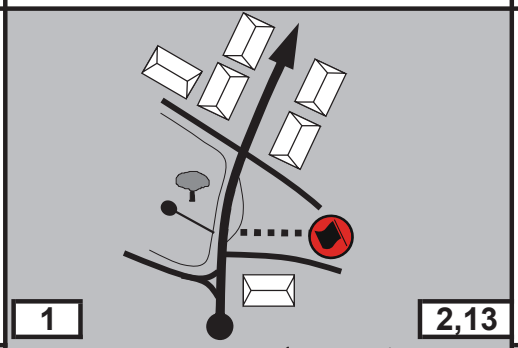 1 / 2,13	R10 SS/PEC 3 SE08 41º 11. 081' N 08º 08. 878' W	29,28
0,14	0,14	 2 / 1,99	Av. Dr. Francisco Sá Carneiro 41º 11. 153' N 08º 08. 8536' W	29,14
0,35	0,21	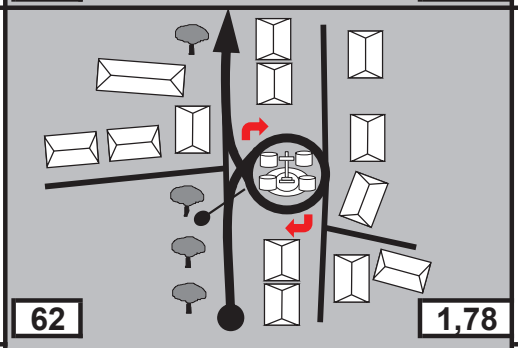 62 / 1,78	Av. Dr. Francisco Sá Carneiro 41º 11. 088' N 08º 08. 942' W	28,93
0,47	0,12	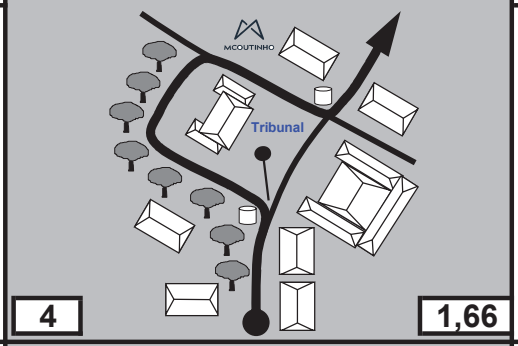 4 / 1,66	Av. Dr. Francisco Sá Carneiro 41º 11. 046' N 08º 08. 971' W	28,81
0,76	0,29	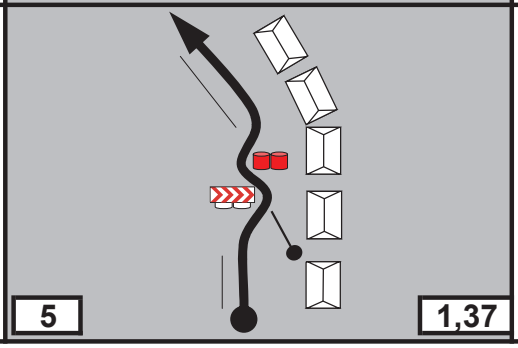 5 / 1,37	Av. Dr. Francisco Sá Carneiro 41º 11. 000' N 08º 09. 071' W	28,52

Section / Secção 2

SS/PEC 3 Marco Rios de Emoção

0,17

TURN QUICKLY!

Section / Secção 2

SS/PEC 3 Marco Rios de Emoção

SS/PEC 3 Marco Rios de Emoção		DISTANCE/DISTÂNCIA: 29,28 km	DAY/DIA: 1
TC/CH 3A Service A IN			SECTION/SECÇÃO: 2
SPECIAL STAGE /PROVA ESPECIAL: 3 Marco Rios de Emoção (2,13 km)		AVERAGE/MÉDIA: 35,14 km/h	TIME ALLOWED/T.PERMITIDO: 00:50

DISTÂNCE/DISTÂNCIA TOTAL	DISTÂNCE/DISTÂNCIA PARTIAL	DIRECTION/DIRECÇÃO	INFORMATION / INFORMAÇÃO	DISTANC. REGRESS.
0,93	0,17	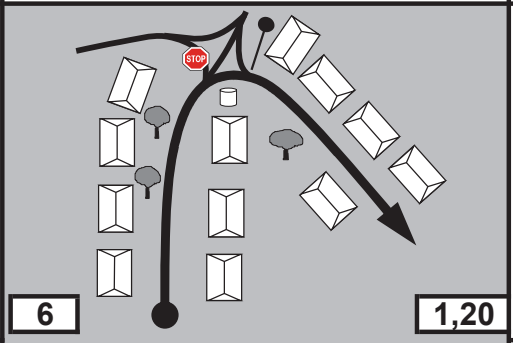	Rua Dr.Adelino Príncipe 41º 10. 918' N 08º 09. 125' W	28,35
1,08	0,15	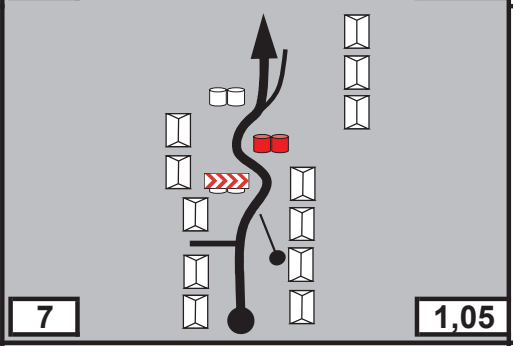	Rua Dr.Adelino Príncipe 41º 10. 983' N 08º 09. 189' W	28,20
1,29	0,21	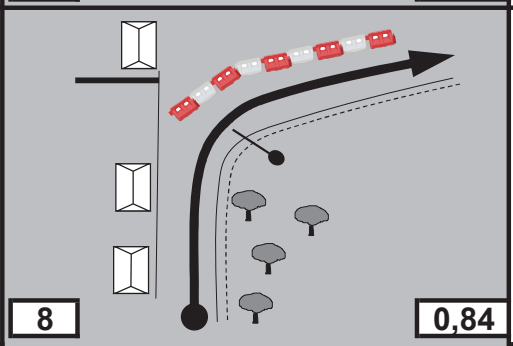	Largo da feira 41º 10. 964' N 08º 09. 239' W	27,99
1,39	0,10	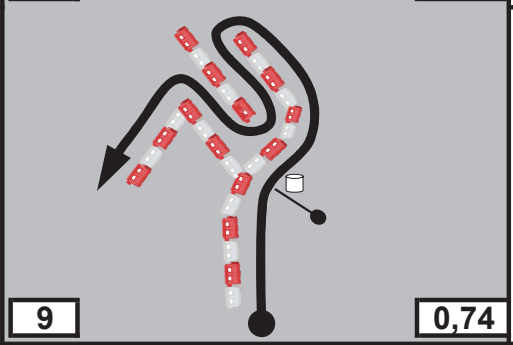	Largo da feira 41º 10. 921' N 08º 09. 271' W	27,89
1,62	0,23	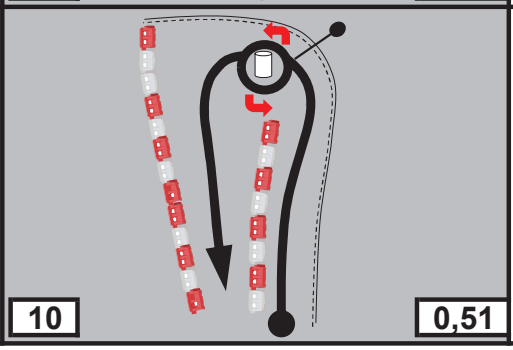	Largo da feira 41º 10. 925' N 08º 09. 226' W	27,66

0,13

TURN QUICKLY!

SS/PEC 3 Marco Rios de Emoção	DISTANCE/DISTÂNCIA:	DAY/DIA: 1
TC/CH 3A Service A IN	29,28 km	SECTION/SECÇÃO: 2
SPECIAL STAGE /PROVA ESPECIAL: 3	AVERAGE/MÉDIA:	TIME ALLOWED/T.PERMITIDO:
Marco Rios de Emoção (2,13 km)	35,14 km/h	00:50

DISTÂNCE/DISTÂNCIA TOTAL	DISTÂNCE/DISTÂNCIA PARTIAL	DIRECTION/DIRECÇÃO	INFORMATION / INFORMAÇÃO	DISTANC. REGRESS.
1,75	0,13	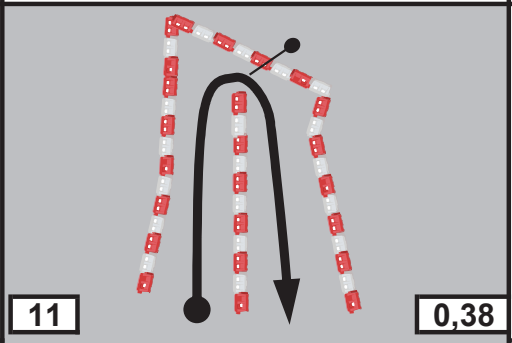 11 0,38	Largo da feira 41º 10. 911' N 08º 09. 270' W	27,53
1,84	0,09	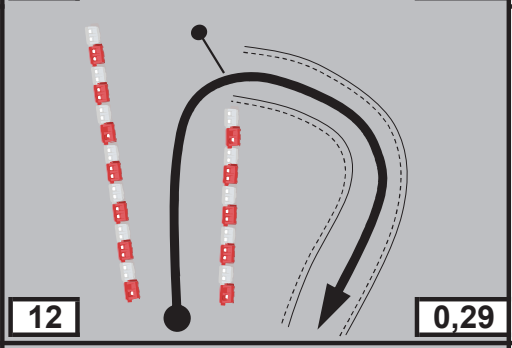 12 0,29	Largo da feira 41º 10. 942' N 08º 09. 223' W	27,44
2,13	0,29	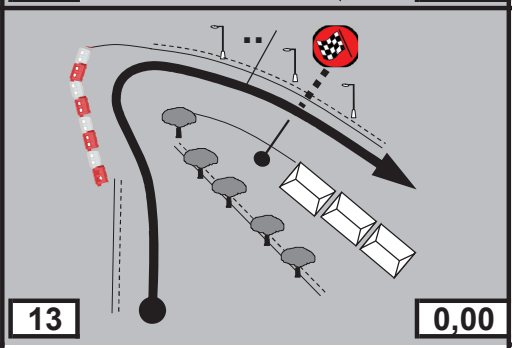 13 0,00	Rua Três Pastorinhos SS/PEC 3 ▪▪ PARA EMPEDRADO ▪▪ TO COBBLESTONES 41º 10. 893' N 08º 09. 334' W	27,15
2,29	0,16	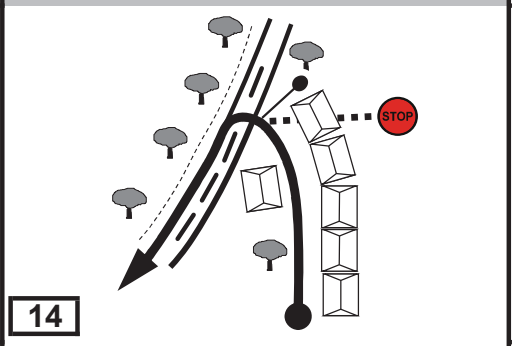 14	Rua Avelino Ferreira Torres STOP R11 SS/PEC 3 SE09 FFO 41º 10. 974' N 08º 09. 333' W	26,99
2,44	0,15	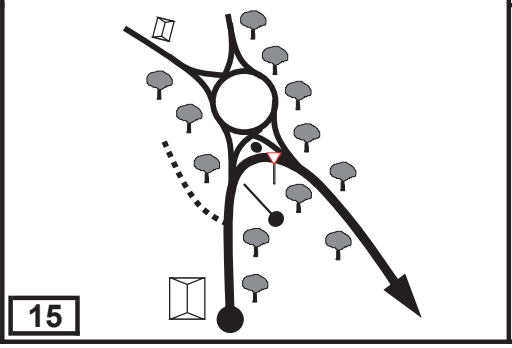 15	Av.Bomb.Voluntários Marco Canaveses Porto A4 Penafiel 41º 10. 936' N 08º 09. 405' W	26,84
	0,48			

Section / Secção 2

SS/PEC 3 Marco Rios de Emoção

TURN QUICKLY!

Section/Secção 2

SS/PEC 3 Marco Rios de Emoção	DISTANCE/DISTÂNCIA:	DAY/DIA: 1
TC/CH 3A Service A IN	29,28 km	SECTION/SECÇÃO: 2
SPECIAL STAGE /PROVA ESPECIAL:	AVERAGE/MÉDIA: 35,14 km/h	TIME ALLOWED/T.PERMITIDO: 00:50

DISTÂNCE/DISTÂNCIA TOTAL	DISTÂNCE/DISTÂNCIA PARTIAL	DIRECTION/DIRECÇÃO	INFORMATION / INFORMAÇÃO	DISTANC. REGRESS.
2,92	0,48	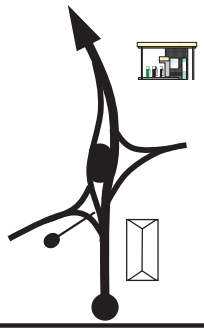 16	Av.Bomb.Voluntários Marco Canaveses 41º 11. 190' N 08º 09. 356' W	26,36
3,36	0,44	 17	Av.Bomb.Voluntários Marco Canaveses 41º 11. 372' N 08º 09. 170' W	25,92
3,69	0,33	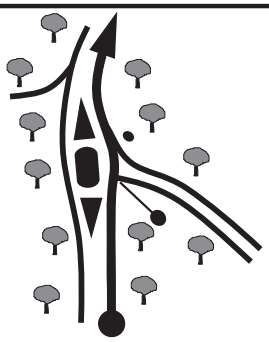 18	Av.Bomb.Voluntários Marco Canaveses 41º 11. 546' N 08º 09. 221' W	25,59
3,89	0,20	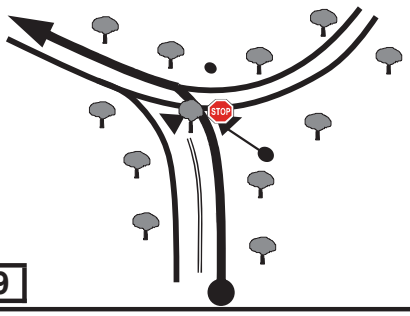 19	Av. Futebol Clube do Marco 41º 11. 639' N 08º 09. 261' W	25,39
4,11	0,22	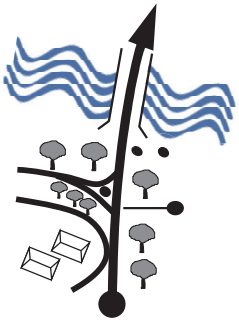 20	N211 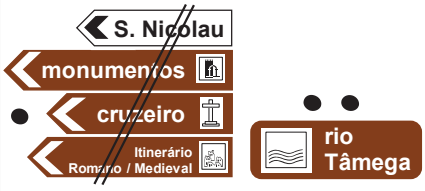 41º 11. 670' N 08º 09. 435' W	25,17
	0,81			

SS/PEC 3 Marco Rios de Emoção	DISTANCE/DISTÂNCIA:	DAY/DIA: 1
TC/CH 3A Service A IN	29,28 km	SECTION/SECÇÃO: 2
SPECIAL STAGE /PROVA ESPECIAL:	AVERAGE/MÉDIA: 35,14 km/h	TIME ALLOWED/T.PERMITIDO: 00:50

DISTÂNCE/DISTÂNCIA TOTAL	DISTÂNCE/DISTÂNCIA PARTIAL	DIRECTION/DIRECÇÃO	INFORMATION / INFORMAÇÃO	DISTANC. REGRESS.
4,92	0,81	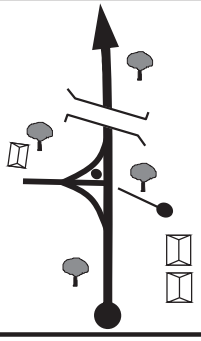 21	N211 41º 11. 987' N 08º 09. 677' W	24,36
6,13	1,21	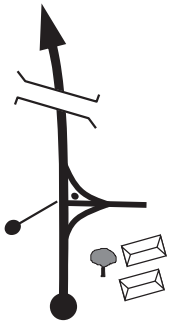 22	N211 41º 12. 559' N 08º 09. 949' W	23,15
9,32	3,19	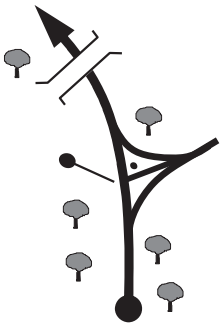 23	N211 41º 13. 519' N 08º 11. 461' W	19,96
11,16	1,84	 24	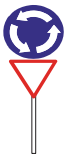 41º 14. 193' N 08º 12. 058' W	18,12
11,36	0,20	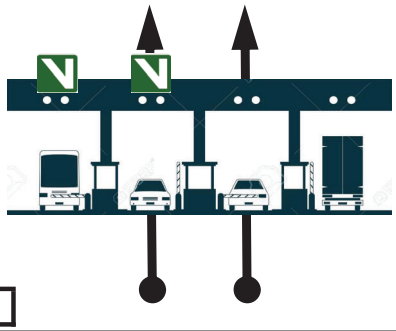 25	Retire o Título Pick up your Ticket 41º 14. 225' N 08º 12. 172' W	17,92
	0,14			

Section / Secção 2

TURN QUICKLY!

Section/Secção 2

SS/PEC 3 Marco Rios de Emoção	DISTANCE/DISTÂNCIA:	DAY/DIA: 1
TC/CH 3A Service A IN	29,28 km	SECTION/SECÇÃO: 2
SPECIAL STAGE /PROVA ESPECIAL:	AVERAGE/MÉDIA: 35,14 km/h	TIME ALLOWED/T.PERMITIDO: 00:50

DISTÂNCE/DISTÂNCIA TOTAL	DISTÂNCE/DISTÂNCIA PARTIAL	DIRECTION/DIRECÇÃO	INFORMATION / INFORMAÇÃO	DISTANC. REGRESS.
11,50	0,14	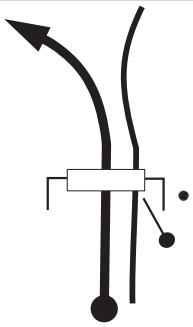 26	N 211 41º 14. 254' N 08º 12. 273' W	17,78
12,45	0,95	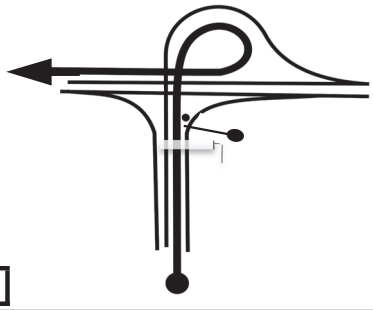 27	A 4 41º 14. 071' N 08º 12. 353' W	16,83
19,61	7,16	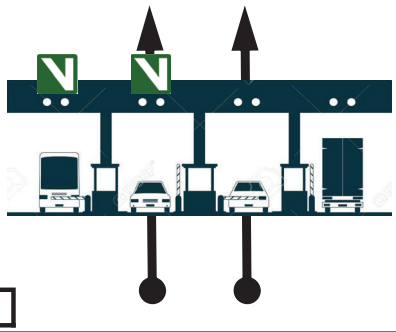 28	1,60€ 41º 13. 469' N 08º 08. 395' W	9,67
24,92	5,31	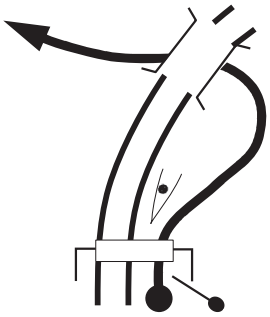 29	A 4 41º 15. 438' N 08º 05. 900' W	4,36
26,43	1,51	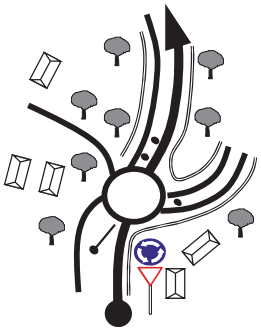 30	N 210 41º 16. 040' N 08º 05. 514' W	2,85

0,87

SS/PEC 3 Marco Rios de Emoção	DISTANCE/DISTÂNCIA:	DAY/DIA: 1
TC/CH 3A Service A IN	29,28 km	SECTION/SECÇÃO: 2
SPECIAL STAGE /PROVA ESPECIAL:	AVERAGE/MÉDIA: 35,14 km/h	TIME ALLOWED/T.PERMITIDO: 00:50

DISTÂNCE/DISTÂNCIA TOTAL	DISTÂNCE/DISTÂNCIA PARTIAL	DIRECTION/DIRECÇÃO	INFORMATION / INFORMAÇÃO	DISTANC. REGRESS.
27,30	0,87	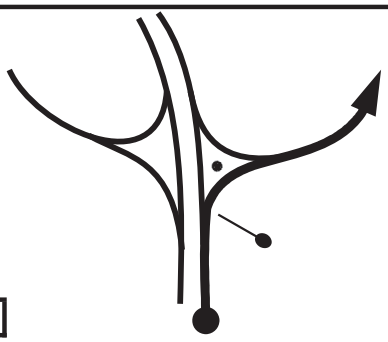 31	N 210 41º 16. 370' N 08º 05. 781' W	1,98
27,47	0,17	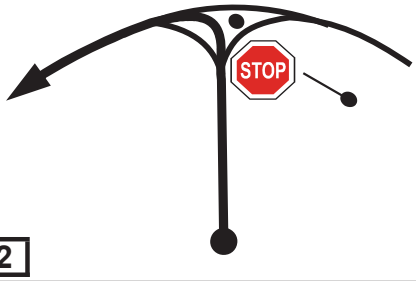 32	Rua dos Pinheiros Mansos 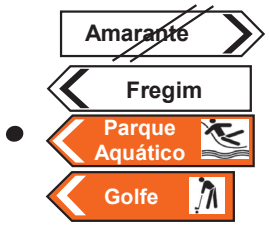 41º 16. 402' N 08º 05. 674' W	1,81
27,85	0,38	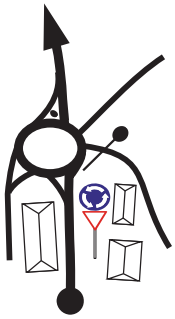 33	Rua dos Pinheiros Mansos 41º 16. 437' N 08º 05. 912' W	1,43
28,37	0,52	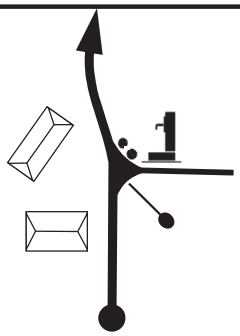 34	Rua da Igreja 41º 16. 269' N 08º 06. 146' W	0,91
28,85	0,48	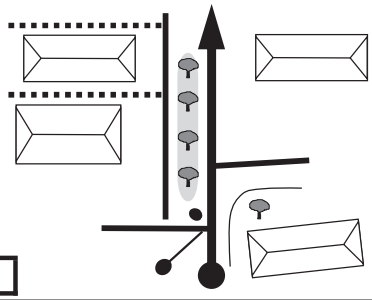 35	Rua da Igreja 41º 16. 050' N 08º 06. 088' W	0,43
	0,29			

Section / Secção 2

TURN QUICKLY!

Section/Secção 2

SS/PEC 3 Marco Rios de Emoção	DISTANCE/DISTÂNCIA:	DAY/DIA: 1
TC/CH 3A Service A IN	29,28 km	SECTION/SECÇÃO: 2
SPECIAL STAGE /PROVA ESPECIAL:	AVERAGE/MÉDIA: 35,14 km/h	TIME ALLOWED/T.PERMITIDO: 00:50

DISTÂNCE/DISTÂNCIA TOTAL	DISTÂNCE/DISTÂNCIA PARTIAL	DIRECTION/DIRECÇÃO	INFORMATION / INFORMAÇÃO	DISTANC. REGRESS.
29,14	0,29	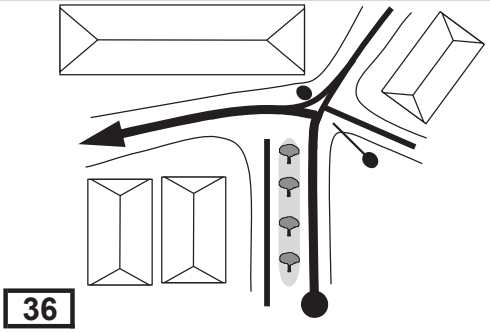 36	Acess/Acesso MetaloCardoso 41º 15. 944' N 08º 06. 245' W	0,14
29,28	0,14	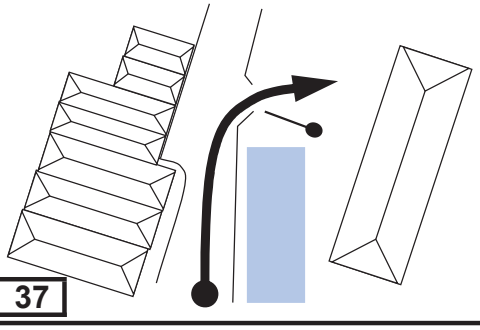 37	Acess/Acesso MetaloCardoso TC/CH 3A 41º 15. 896' N 08º 06. 171' W	0,00

TC/CH 3A Service A IN	DISTANCE/DISTÂNCIA:	DAY/DIA:	1
TC/CH 3B Service A OUT		SECTION/SECÇÃO:	2
SPECIAL STAGE /PROVA ESPECIAL:	AVERAGE/MÉDIA:	TIME ALLOWED/T.PERMITIDO:	00:45

DISTÂNCE/DISTÂNCIA TOTAL	DISTÂNCE/DISTÂNCIA PARTIAL	DIRECTION/DIRECÇÃO	INFORMATION / INFORMAÇÃO	DISTANC. REGRESS.

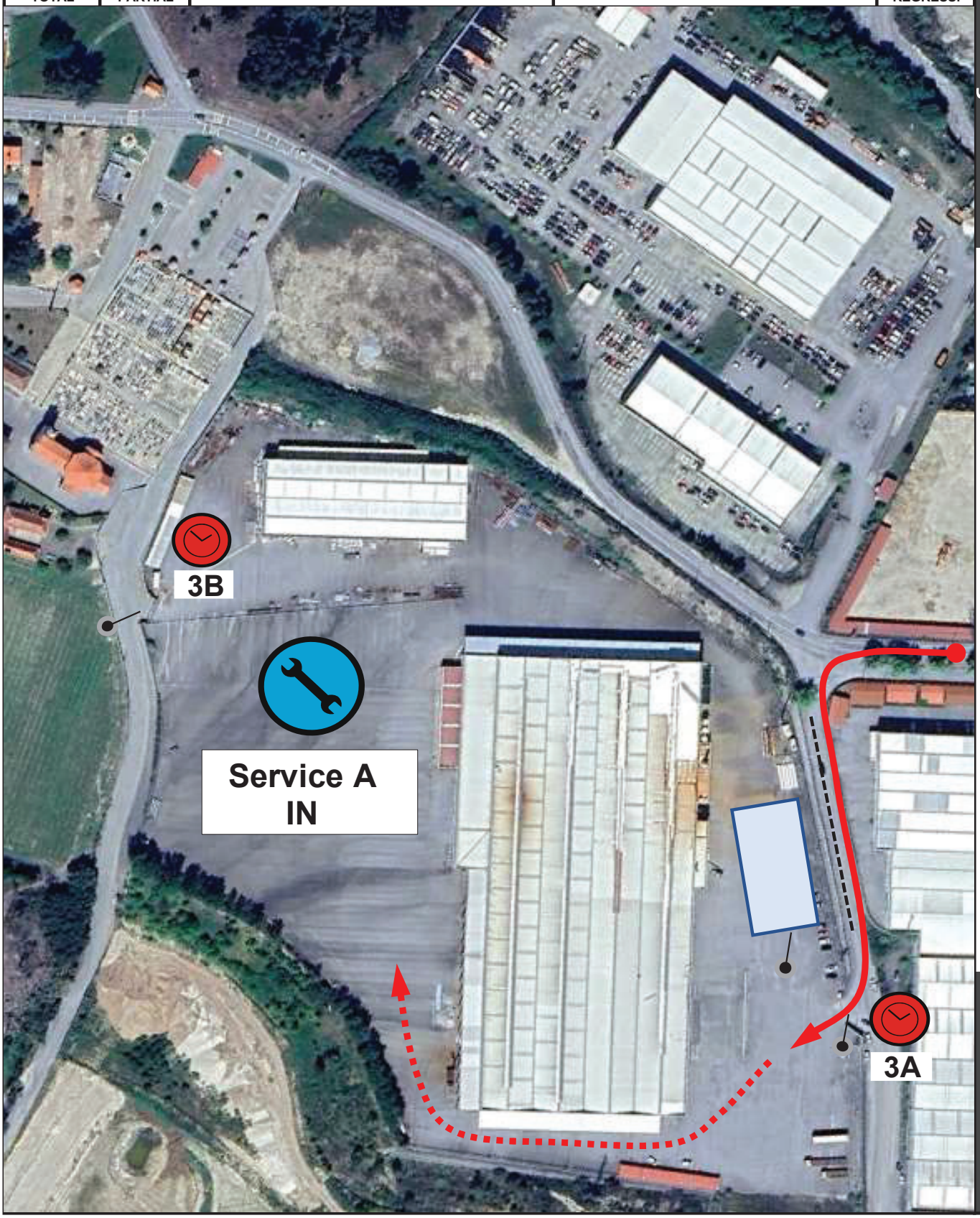

Section / Secção 2

SERVICE A - TC 3A - TC 3B

RALI TERRAS D'ABOBOREIRA®

AMARANTE / BAIÃO / MARCO DE CANAVESES

ALTERNATIVE
ALTERNATIVOS

GalloDesigners × ENGENG DESIGN

2/3 maio 2025

SPONSOR OFICIAL

AMARANTE NATUREZA CRIATIVA · BAIÃO vida natural · marco MARCO DE CANAVESES · MCOUTINHO

PARTNERS

CSP · Gráfica do Norte · SILVOSO · Zé da Calçada · METALOCARBOSO, S.A. · CASADIFF · SOLIMENTA · FIA EUROPEAN RALLY TROPHY · FPAK

RALI TERRAS D'ABOBOREIRA®

2/3 maio 2025

AMARANTE / BAIÃO / MARCO DE CANAVESES

PERCURSOS ALTERNATIVOS 02-03 **Maio**
ALTERNATIVE ROUTES 02-03 **MAY**

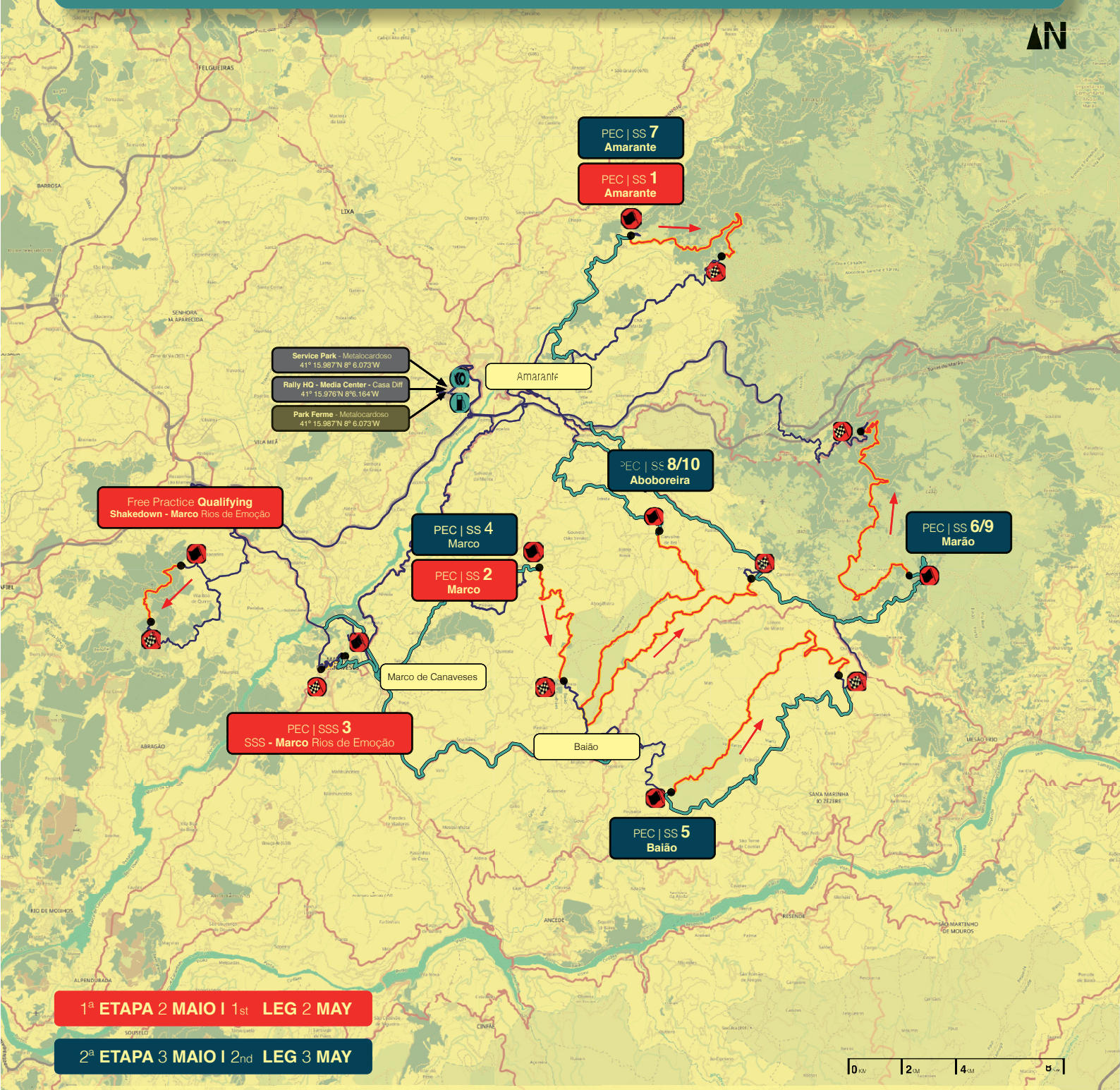

1ª **ETAPA** 2 **MAIO** I 1st **LEG** 2 **MAY**

2ª **ETAPA** 3 **MAIO** I 2nd **LEG** 3 **MAY**

SPONSOR OFICIAL

AMARANTE NATUREZA CRIATIVA

BAIÃO vida natural

MARCO MARCO DE CANAVESES

MCOUTINHO

PARTNERS

CSP · Gráfica do Norte · Quinta do Silvoso · Casa da Calçada · Metalocardoso S.A. · Casadiff · Solimenta · FIA European Rally Trophy · FPAK · Clube Automóvel de Amarante

SS/PEC 1	Amarante 1	DISTANCE/DISTÂNCIA:	DAY/DIA: 1
TC/CH 2	Folhada	37,16 km	SECTION/SECÇÃO: 1
SPECIAL STAGE /PROVA ESPECIAL:		AVERAGE/MÉDIA:	TIME ALLOWED/T.PERMITIDO:
Alternative/Alternativo TC/CH 1 To/Para TC/CH 2		30,97 km/h	01:12

Section / Secção 1

DISTÂNCE/DISTÂNCIA TOTAL	DISTÂNCE/DISTÂNCIA PARTIAL	DIRECTION/DIRECÇÃO	INFORMATION / INFORMAÇÃO	DISTANC. REGRESS.
0,00		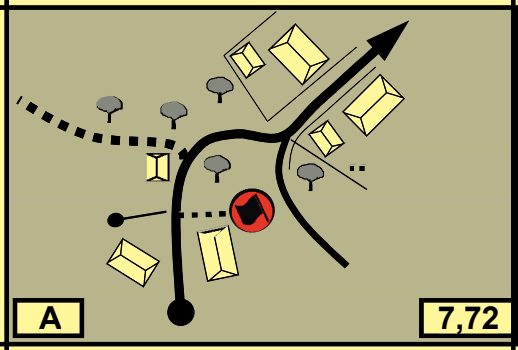	R03 SS/PEC 1 ·· PARA ASFALTO ·· TO TARMAC SE01 41º 18. 770' N 08º 01. 832' W	37,16
0,47	0,47	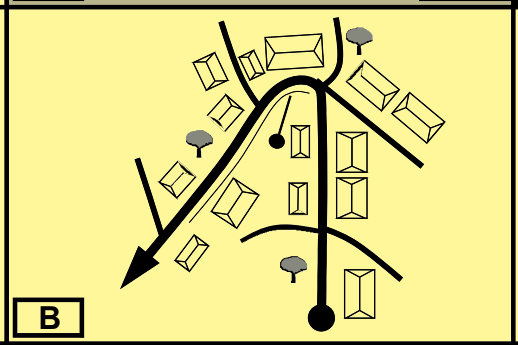	CM 1208 41º 18. 844' N 08º 01. 846' W	36,69
1,93	1,46	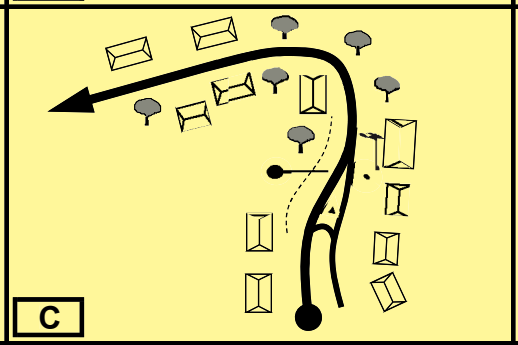	N 312 Amarante Fridão 41º 18. 387' N 08º 01. 625' W	35,23
3,57	1,64	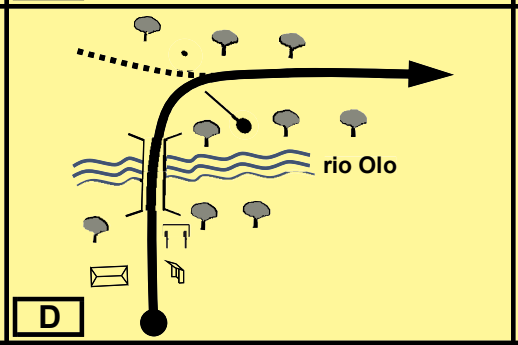	CM 1208 Igreja Vila Chã S.ta Eulália 41º 17. 792' N 08º 02. 644' W	33,59
4,37	0,80	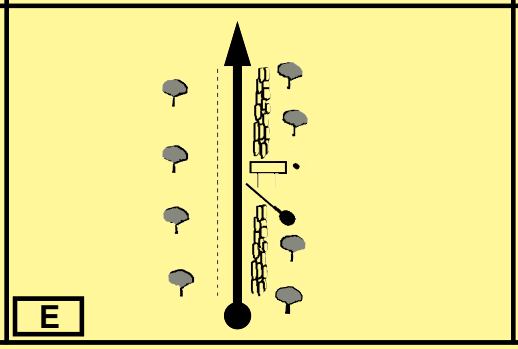	N 312 Lufrei 41º 17. 604' N 08º 03. 115' W	32,79

0,22

TURN QUICKLY!

Section / Secção 1

4		DISTANCE/DISTÂNCIA: 37,16 km	DAY/DIA: 1
TC/CH 2 Folhada			SECTION/SECÇÃO: 1
SPECIAL STAGE /PROVA ESPECIAL:		AVERAGE/MÉDIA: 30,97 km/h	TIME ALLOWED/T.PERMITIDO: 01:12
Alternative/Alternativo TC/CH 1 To/Para TC/CH 2			

DISTÂNCE/DISTÂNCIA TOTAL	DISTÂNCE/DISTÂNCIA PARTIAL	DIRECTION/DIRECÇÃO	INFORMATION / INFORMAÇÃO	DISTANC. REGRESS.
4,59	0,22	F	41º 17. 066' N 08º 03. 779' W	31,24
5,90	1,31	 G	M573 41º 16. 574' N 08º 03. 694' W	29,93
6,83	0,93	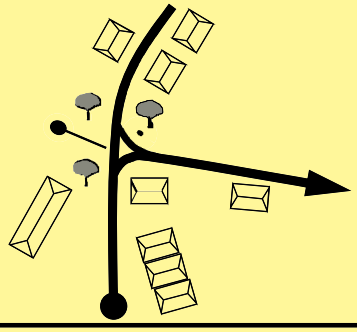 H	CM1213 41º 16. 708' N 08º 03. 241' W	29,00
8,05	1,22	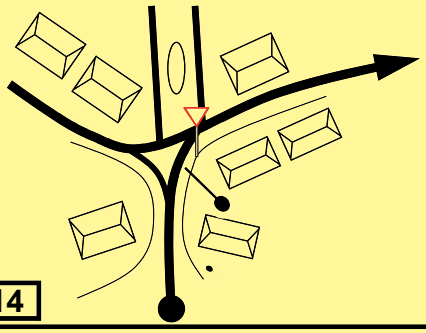 14	Rua da Sentinela 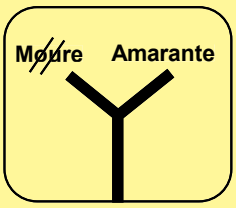 41º 16. 262' N 08º 03. 589' W	27,78

FOLLOW FROM / SEGUE DA
PAGE 29 / BOX 14
TO PAGE 35 / BOX 42

SS/PEC 2 Marco 1	DISTANCE/DISTÂNCIA:	DAY/DIA: 1
TC/CH 2A Remote Service IN	28,86 km	SECTION/SECÇÃO: 2
SPECIAL STAGE /PROVA ESPECIAL:	AVERAGE/MÉDIA:	TIME ALLOWED/T.PERMITIDO:
Alternative/Alternativo TC/CH 2 To/Para TC/CH 2A	23,09 km/h	01:15

Section / Secção 2

DISTÂNCE/DISTÂNCIA TOTAL	DISTÂNCE/DISTÂNCIA PARTIAL	DIRECTION/DIRECÇÃO	INFORMATION / INFORMAÇÃO	DISTANC. REGRESS.
0,00		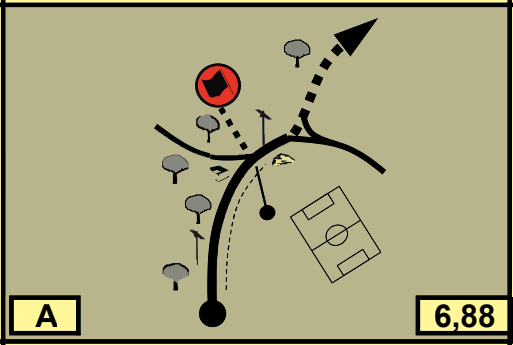	SS/PEC 2 R07 U-turn! SE06 41º 12. 695' N 08º 04. 033' W	26,86
0,09	0,09	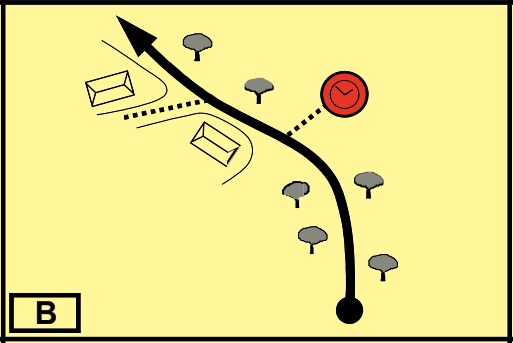	Rua do Pinheiral TC/CH 2 (0,10) 41º 12. 721' N 08º 04. 081' W	26,77
0,67	0,58	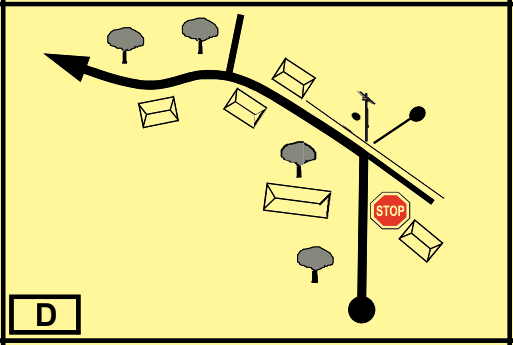	AMARANTE 41º 12. 773' N 08º 04. 414' W	26,19
0,86	0,19	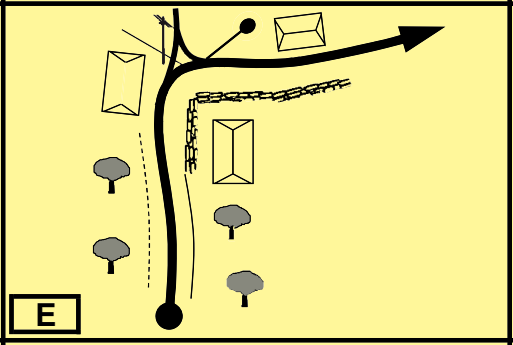	·· PARA ASFALTO ·· TO TARMAC 41º 12. 680' N 08º 04. 441' W	26,00
1,60	0,74	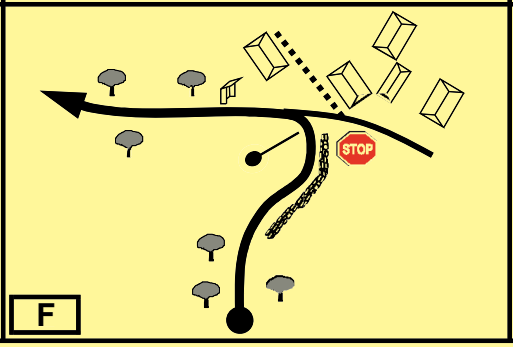	N 101-5 STOP 41º 12. 688' N 08º 04. 898' W	25,26
	2,59			

Section / Secção 3

4	DISTANCE/DISTÂNCIA:	DAY/DIA: 1
TC/CH 2A Remote Service IN	28,86 km	SECTION/SECÇÃO: 2
SPECIAL STAGE /PROVA ESPECIAL:	AVERAGE/MÉDIA:	TIME ALLOWED/T.PERMITIDO:
Alternative/Alternativo TC/CH 2 To/Para TC/CH 2A	23,09 km/h	01:15

DISTÂNCE/DISTÂNCIA TOTAL	DISTÂNCE/DISTÂNCIA PARTIAL	DIRECTION/DIRECÇÃO	INFORMATION / INFORMAÇÃO	DISTANC. REGRESS.
4,19	2,59	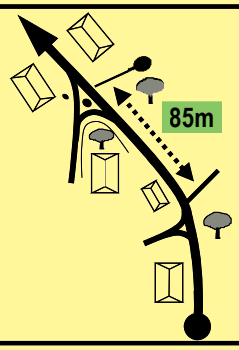 G	N 101-5 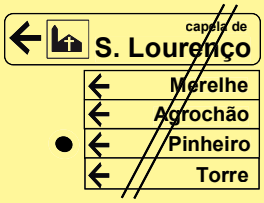 41º 12. 255' N 08º 06. 022' W	22,67
5,94	1,75	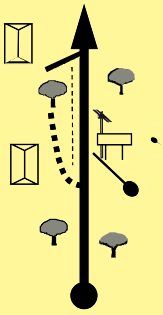 H	N 101-5 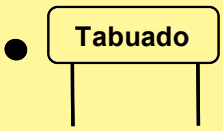 41º 11. 696' N 08º 06. 790' W	20,92
6,66	0,72	 I	N 101-5 41º 11. 348' N 08º 06. 990' W	20,20
7,22	0,56	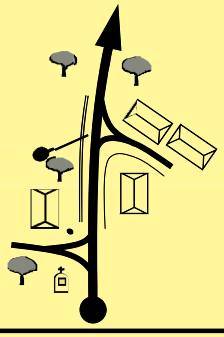 J	N 101-5 41º 11. 116' N 08º 07. 233' W	19,64
8,88	1,66	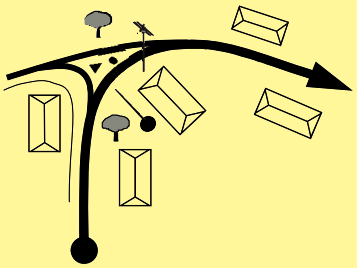 K	N 101-5 41º 10. 759' N 08º 07. 949' W	17,98
	0,42			

TURN QUICKLY!

SS/PEC 2 Marco 1	DISTANCE/DISTÂNCIA:	DAY/DIA: 1
TC/CH 2A Remote Service IN	28,86 km	SECTION/SECÇÃO: 2
SPECIAL STAGE /PROVA ESPECIAL:	AVERAGE/MÉDIA:	TIME ALLOWED/T.PERMITIDO:
Alternative/Alternativo TC/CH 2 To/Para TC/CH 2A	23,09 km/h	01:15

Section / Secção 3

DISTÂNCE/DISTÂNCIA TOTAL	DISTÂNCE/DISTÂNCIA PARTIAL	DIRECTION/DIRECÇÃO	INFORMATION / INFORMAÇÃO	DISTANC. REGRESS.
9,30	0,42	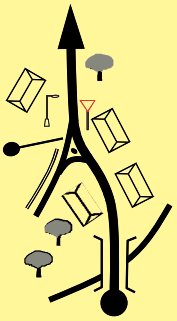 L	N 101-5 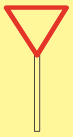 41º 10. 938' N 08º 08. 074' W	17,56
9,54	0,24	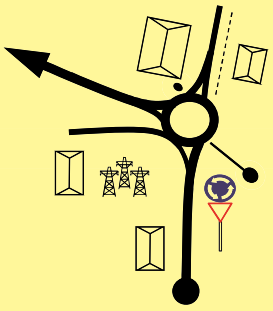 28	N 210 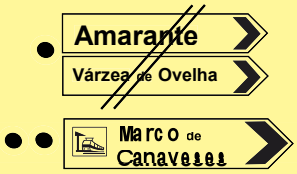 41º 11. 038' N 08º 08. 177' W	17,32

FOLLOW FROM / SEGUE DA
PAGE 49 / BOX 55
TO PAGE 55 / BOX 81

SS/PEC 3 Marco Rios de Emoção	DISTANCE/DISTÂNCIA:	DAY/DIA: 1
TC/CH 3A Service IN (A)	31,02 km	SECTION/SECÇÃO: 2
SPECIAL STAGE /PROVA ESPECIAL:	AVERAGE/MÉDIA:	TIME ALLOWED/T.PERMITIDO:
Alternative/Alternativo TC/CH 3 To/Para TC/CH 3A	41,36 km/h	00:45

Section / Secção 2

DISTÂNCE/DISTÂNCIA TOTAL	DISTÂNCE/DISTÂNCIA PARTIAL	DIRECTION/DIRECÇÃO	INFORMATION / INFORMAÇÃO	DISTANC. REGRESS.
0,00		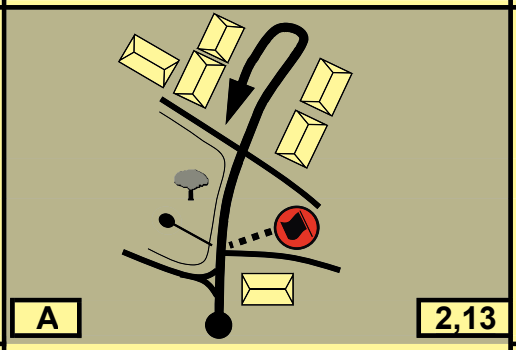	R10 SS/PEC 3 U-turn! SE08 41º 11. 081' N 08º 08. 878' W	31,02
0,08	0,08	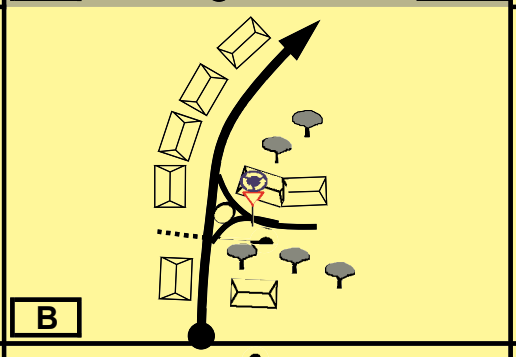	Av. Manuel Pereira Soares TC/CH 3 (0,18) 41º 11. 037' N 08º 08. 880' W	30,94
0,33	0,25	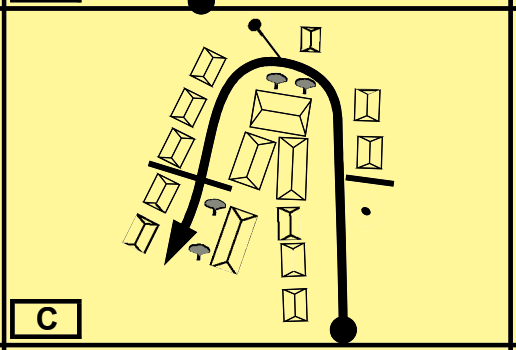	Av. Manuel Pereira Soares rota do Românico 41º 11. 158' N 08º 08. 551' W	30,69
0,69	0,36	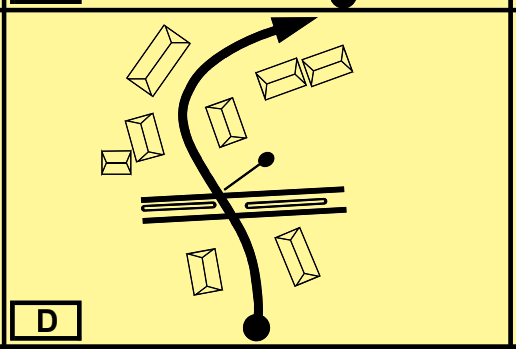	N 210 41º 11. 000' N 08º 08. 740' W	30,33
1,27	0,58	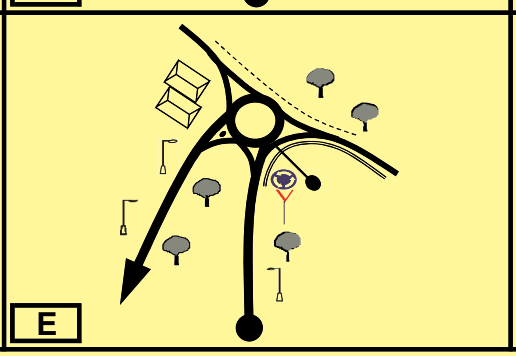	Av. da Europa Tabuado Soalhães estação Baião 41º 10. 935' N 08º 08. 537' W	29,75
	0,31			

TURN QUICKLY!

Section / Secção 2

4	DISTANCE/DISTÂNCIA:	DAY/DIA: 1
TC/CH 3A Service IN (A)	31,02 km	SECTION/SECÇÃO: 2
SPECIAL STAGE /PROVA ESPECIAL:	AVERAGE/MÉDIA:	TIME ALLOWED/T.PERMITIDO:
Alternative/Alternativo TC/CH 3 To/Para TC/CH 3A	41,36 km/h	00:45

DISTÂNCE/DISTÂNCIA TOTAL	DISTÂNCE/DISTÂNCIA PARTIAL	DIRECTION/DIRECÇÃO	INFORMATION / INFORMAÇÃO	DISTANC. REGRESS.
1,58	0,31	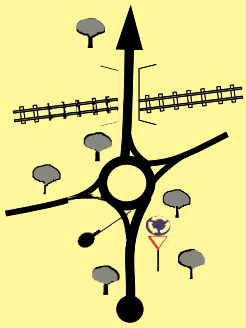 F	N 210 41º 10. 987' N 08º 08. 386' W	29,44
1,86	0,28	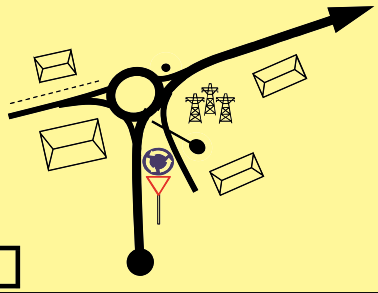 G	N 101-5 A4 Baião Soalhães Tabuado Ponte de Arco Igreja de Tabuado 41º 11. 038' N 08º 08. 177' W	29,16
2,12	0,26	 H	N 210 Tabuado Ponte de Arco Igreja de Tabuado 41º 10. 926' N 08º 08. 068' W	28,90
2,29	0,17	I	N 210 Porto Vila Real Felgueiras Marco de Canaveses Baião 41º 10. 855' N 08º 08. 025' W	28,73
5,02	2,73	 J	Av. Futebol Clube do Marco Marco de Canaveses Igreja de Santa Maria Farmácia 41º 11. 845' N 08º 08. 974' W	26,00
	0,61			

SS/PEC 3 Marco Rios de Emoção	DISTANCE/DISTÂNCIA:	DAY/DIA: 1
TC/CH 3A Service IN (A)	31,02 km	SECTION/SECÇÃO: 2
SPECIAL STAGE /PROVA ESPECIAL:	AVERAGE/MÉDIA:	TIME ALLOWED/T.PERMITIDO:
Alternative/Alternativo TC/CH 3 To/Para TC/CH 3A	41,36 km/h	00:45

DISTÂNCE/DISTÂNCIA TOTAL	DISTÂNCE/DISTÂNCIA PARTIAL	DIRECTION/DIRECÇÃO	INFORMATION / INFORMAÇÃO	DISTANC. REGRESS.
5,63	0,61	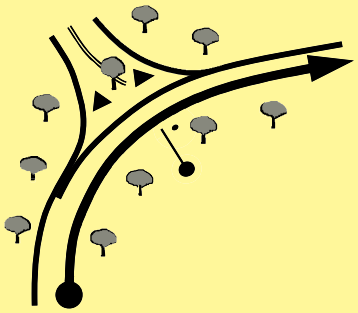 19	Variante à N 211 41º 11. 641' N 08º 09. 280' W	25,39

FOLLOW FROM / SEGUE DA PAG. 68 / BOX 19
TO/PARA PAG. 72 / BOX 37

Section / Secção 2

RETIREMENT FORM - NOTIFICAÇÃO DE ABANDONO

This form is to be completed by the crew and handed to a Rally Officer without delay if the crew has failed to complete a section **and does not intend to re-start the rally** from the start of the next section following the overnight regroup.
Este formulário deve ser preenchido pela equipa e entregue em mão a um Oficial do Rali com a maior brevidade possível, no caso de a equipa não ter completado uma secção ***e não pretender voltar a partir*** *no início da próxima secção que se seguir a um reagrupamento nocturno.*

Name of Driver : Car Nº. :
Nome do Condutor : …… Viatura Nº : ……..……

Date / Data *:* ……. …… Time / *Hora :* ……..…….

Reason for Withdrawal :
Motivo do Abandono : …..……..…

Is either member of the Crew injured in any way ?
Algum membro da Equipa está ferido ?……

Where can you be contacted today or tonight ?
Onde poderá ser contactado ? …… Tel : ……..

Signature of Driver / *Assinatura do Condutor :* …..……

✂ ----------

RECEIPT / RECIBO

To be Signed by the Officer accepting the Withdrawal Notice
Deverá ser assinado pelo Oficial que recebe a Notificação de Abandono

Name of Driver : Car Nº:
Nome do Condutor : …… Viatura Nº. : ……..…..

Date / *Data :* …… Time / *Hora :* ……..

I acknowledge receipt of the Notification of Withdrawal from the above Competitor.
Acuso a recepção da Notificação de Abandono do Concorrente acima mencionado.

Signed / *Assinado :* ……..……..

Name of Officer / *Nome do Oficial :* ……..……..…..

Title of Officer / *Cargo do Oficial :* ……..……

Shakedown - Secção 1/2

Concorrente								
Shakedown								
Shakedown								
SS/PEC 1 Amarante 1								
SS/PEC 2 Marco 1								
SS/PEC 3 Marco Rios de Emoções								

Obs.

RALITERRAS D'ABOBOREIRA®

AMARANTE / BAIÃO / MARCO DE CANAVESES

SPONSOR OFICIAL

AMARANTE

BAIÃO vida natural

MARCO DE CANAVESES

MCOUTINHO

PARTNERS

CSP publicidade

JUST . AN . ARCHITECT

Gráfica do Norte

QUINTA DE SILVOSO

Zé da Calçada restaurante

METALOCARDOSO,S.A.

CASADiFF Um Mundo DiFFerente

SL SOLIMENTA

FIA EUROPEAN RALLY TROPHY

FPAK CAMPEONATO PORTUGAL RALIS

FPAK FEDERAÇÃO PORTUGUESA DE AUTOMOBILISMO E KARTING

FPAK FEDERAÇÃO PORTUGUESA DE AUTOMOBILISMO E KARTING

TERRASDABOBOREIRA.PT/